

BNSF



TEAM Manual

Red Rock Subdivision

Arkansas City, KS (M.P. 263.4) to Gainesville, TX (M.P. X411.3)

Revised: 05/06/2003

To view on the intranet or print this Team Manual go to:
<http://kcintvdp0001.iss.bnr.com/maprec/mapsrechome.htm>

Notes:

To order this TEAM Manual in Sourcenet or
Millennium, use: 70259

If you have any corrections or changes to these pages,
either mail to the Manager of Maps and Records at
4515 Kansas Ave., Kansas City, KS 66106 or FAX to
913-551-4285. Mailing is preferred.

Red Rock Subdivision

Station Index

Station	Page
Gainesville	02 – 05
Thackerville	06 – 09
Marietta	10 – 11
Overbrook	12 – 13
Ardmore	14 – 17
Gene Autry	18 – 19
Crusher	20 – 21
Dougherty	22 – 23
Rayford	24 – 25
Davis	26 – 27
Wynnewood	28 – 29
Pauls Valley	30 – 31
Paoli	32 – 33
Wayne	34 – 35
Purcell	36 – 37
Noble	38 – 39
Norman	40 – 41
Moore	42 – 43
Oklahoma City	44 – 67
Britton	68 – 69
Dereco	70 – 71
Edmond	72 – 75
Seward	76 – 77
Guthrie	78 – 81
Lawrie	82 – 83
Mulhall	84 – 85
Asp	86 – 87
Perry	88 – 89
Black Bear	90 – 91
Otoe	92 – 93
Red Rock	94 – 95
Marland	96 – 97
Ponca City	98 – 103

Station	Page
Kildare	104 – 105
Newkirk	106 – 107
Arkansas City	108 – 111

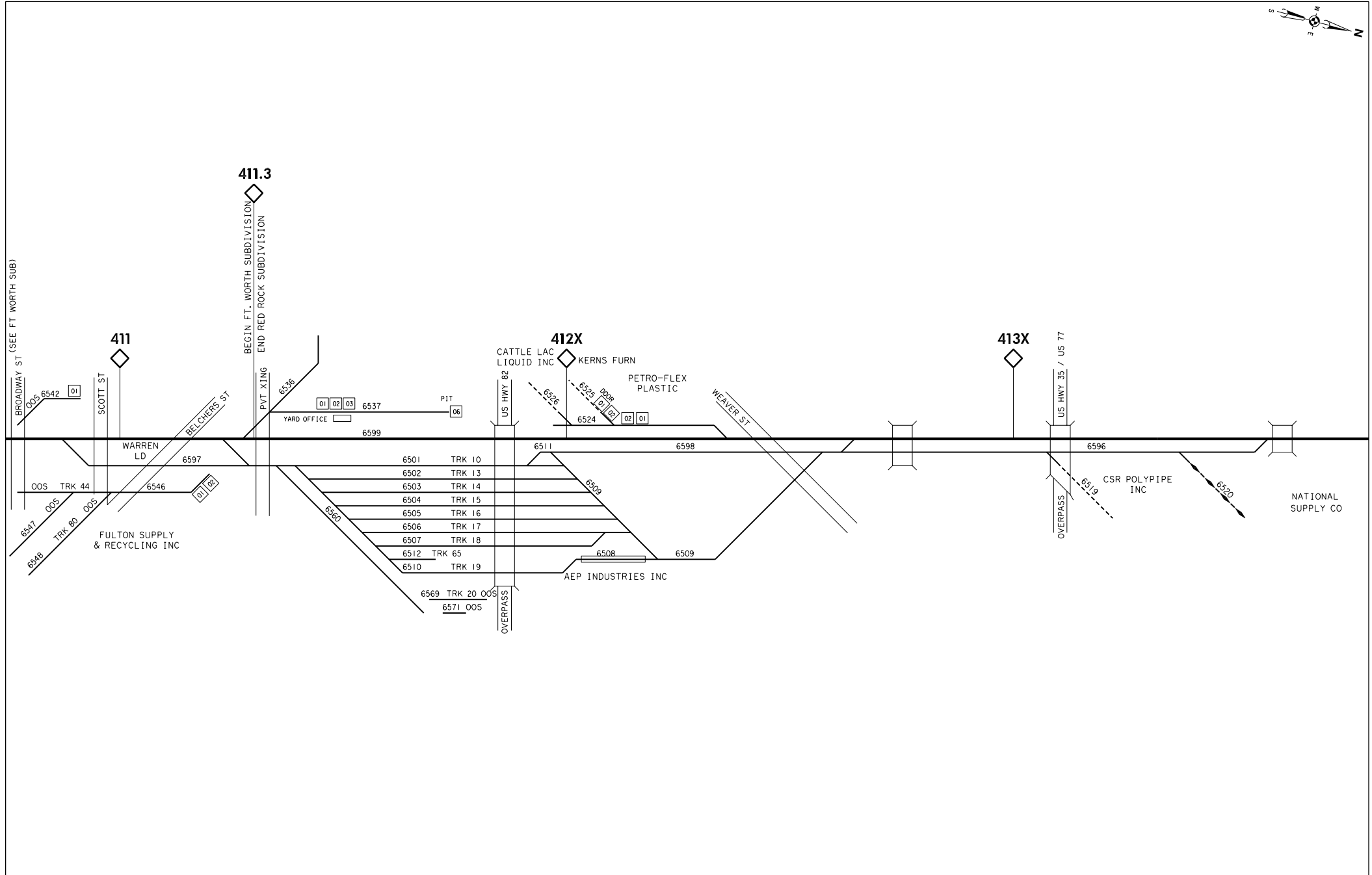
Station	Page
----------------	-------------






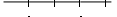

LINE SEG	TRACK				CUSTOMER	CONTRACT NUMBER	LENGTHS				CAR CAPY	CAR SPOT	MTCE BILL	MAINTENANCE NOTES
	CLIC	TYPE	ICC #	NAME			TOTAL	BNSF	INDY	LEASE				
7500	6599	MT		GAINESVILLE MAIN TRACK		MAIN LINE								RED ROCK SUB MAIN LINE
	412X													
	6501	PASS	10	GAINESVILLE YARD TRACK NO 1		--UNKNOWN--	7769	7769						NO
	6502	YARD	13	GAINESVILLE YARD TRACK NO 2		--UNKNOWN--	4198	4198						NO
	6503		14	GAINESVILLE YARD TRACK NO 3		--UNKNOWN--								NO
	6504	YARD	15	GAINESVILLE YARD TRACK NO 4		--UNKNOWN--	4193	4193						NO
	6505	YARD	16	GAINESVILLE YARD TRACK NO 5		--UNKNOWN--	4190	4190						NO
	6506	YARD	17	GAINESVILLE YARD TRACK NO 6		--UNKNOWN--	4188	4188						NO
	6507	YARD	18	GAINESVILLE YARD TRACK NO 7	OCCIDENTAL CHEMICAL CORP	--UNKNOWN--	4551	4551			39	39		NO
	6508			GAINESVILLE YARD TRACK NO 8	AEP INDUSTRIES INC	--UNKNOWN--					13	13		
	6508			GAINESVILLE YARD TRACK NO 8	POLYPIPE INDUSTRIES	--UNKNOWN--					65	65		
	6509	YARD	55	GAINESVILLE EAST LEAD TRACK		--UNKNOWN--	3438	3438						NO
	6510	YARD	19			--UNKNOWN--	1319	1319						NO
	6511			GAINESVILLE CUT OFF TRACK		--UNKNOWN--								NO
	6512	YARD	65	GAINESVILLE WEST CAB TRACK		--UNKNOWN--	480	480						NO
	6519			POLY PIPE	CSR POLYPIPE INC	BF 00007101	750	304	446		5	5		NO
	6520		56	NATIONAL SUPPLY TRACK	NATIONAL SUPPLY CO	GC 00031896	3106	280	2826					NO
	6524		45	PETRO FLEX	PETRO FLEX INC	AT 00161735	3972	3972			10	10		NO
	6524		45	PETRO FLEX	CATTLE LAC LIQUIDS INC	AT 00187731	3972	3972						NO
	6525			TEXOMA WEB OFFSET	KERNS E C	AT 00133006	362	200	162					NO
	6525			TEXOMA WEB OFFSET	TEXOMA WEBB OFFSET	--UNKNOWN--	362	200	162		2	2		
	6526		58	CATTLELACLIQ/NORTH TEAM TRACK	CATTLE LAC LIQUIDS INC	AT 00187731	712	231	481		10	4		NO
	6536	INDY	83	SOUTHLAND INDUSTRY TRACK		--UNKNOWN--	2625	2625						NO
	6537	INDY	84	REDRIVER FARM COOP	RED RIVER COOP INC	--UNKNOWN--	1591	1591			10	6		NO
	6542	YARD	31	GAINESVILLE SOUTH TEAM TRACK		--UNKNOWN--	759	759						NO
	6546	INDY	44	OLD K MAIN / LIQUID FEEDS	FULTON SUPPLY & RECYCLING INC	AT 00189435	2171	2171						NO
	6547	INDY	81	FULTON SUPPLY-RECYCLING TRACK	FULTON SUPPLY & RECYCLING INC	--UNKNOWN--	395	395			3	3		NO
	6548	INDY	80	NORTH TRACK/LIQUID BLENDERS	FULTON SUPPLY & RECYCLING INC	AT 00189435	735	735			3	3		NO
	6560	YARD	24	WEST TURN TABLE TRACK	EXXONMOBIL CHEMICAL CO	--UNKNOWN--	1070	1070			5	5		NO
	6569	YARD	20	WEST ROUND HOUSE TRACK		--UNKNOWN--	1168	1168						NO
	6571	YARD	21	EAST ROUND HOUSE TRACK		--UNKNOWN--	971	971						NO
	6596			GVILLE TAIL TRACK NO END 6598		--UNKNOWN--								
	6597			GAINESVILLE LONG TRACK		--UNKNOWN--								
	6598	PASS	60	GVILLE SIDING NO. 60 TRACK		--UNKNOWN--	8928	8928						NO

GAIN65002

* UNKNOWN TRACK NUMBER

002



-  BNSF OWNED & MAINT
-  INDUSTRY OWNED & BNSF MAINT
-  IND OWNED & MAINT
-  LEASE
-  TRACKAGE RIGHTS
-  FOREIGN TRACK
-  JOINT FACILITIES

* UNKNOWN TRACK NUMBER

GAINESVILLE, TX Red Rock Subdivision

YARD SEGMENT: ###	REVISED: 05/06/2003
STATION ABBR: GAINES	TRK CHT: RED001A-T.DGN
FSAC: 51100	TEAM: GAIN65003.DGN
ZONE: 65	



414X



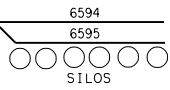
415X



416X








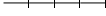
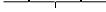
6599



BORDEN CHEM
RESINITE DIVISION

F.M. 1202

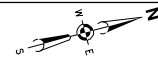


-  BNSF OWNED & MAINT
-  INDUSTRY OWNED & BNSF MAINT
-  IND OWNED & MAINT
-  LEASE
-  TRACKAGE RIGHTS
-  FOREIGN TRACK
-  JOINT FACILITIES

* UNKNOWN TRACK NUMBER

GAINESVILLE, TX Red Rock Subdivision

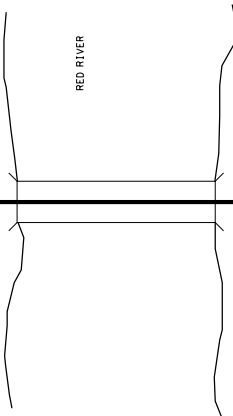
YARD SEGMENT: ###	REVISED: 05/06/2003
STATION ABBR: GAINES	TRK CHT: #####.DGN
FSAC: 51100	TEAM: GAIN65005.DGN
ZONE: 65	



418



RED RIVER




419



6499

6409










420



SCOTT RD

UNDERPASS

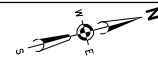


-  BNSF OWNED & MAINT
-  INDUSTRY OWNED & BNSF MAINT
-  IND OWNED & MAINT
-  LEASE
-  TRACKAGE RIGHTS
-  FOREIGN TRACK
-  JOINT FACILITIES

* UNKNOWN TRACK NUMBER

THACKERVILLE, OK Red Rock Subdivision

YARD SEGMENT: ###	REVISED: 05/06/2003
STATION ABBR: THACKE	TRK CHT: #####.DGN
FSAC: 51120	TEAM: THAC64007.DGN
ZONE: 64	



422



J WHITTINGTON RD

423



6406
6408
6499

MAIN ST

A ST






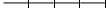
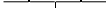
424



REED RD

PVT XING

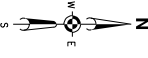


-  BNSF OWNED & MAINT
-  INDUSTRY OWNED & BNSF MAINT
-  IND OWNED & MAINT
-  LEASE
-  TRACKAGE RIGHTS
-  FOREIGN TRACK
-  JOINT FACILITIES

* UNKNOWN TRACK NUMBER

THACKERVILLE, OK Red Rock Subdivision

YARD SEGMENT: ###	REVISED: 05/06/2003
STATION ABBR: THACKE	TRK CHT: #####.DGN
FSAC: 51120	TEAM: THAC64009.DGN
ZONE: 64	



432



433



434



CREEK ST

DEPOT

6499

6402

6403

01 02 03 04 05 06 07

LITTLE BROWNIE
DOORS 1 & 2
MARIETTA FEED
IMC DRILLING MUD
DOOR 5
MARIETTA FEED

MAIN ST

MILL ST

6405

02

MURRAY BAKERY PRODUCTS INC



- BNSF OWNED & MAINT
- INDUSTRY OWNED & BNSF MAINT
- IND OWNED & MAINT
- LEASE
- TRACKAGE RIGHTS
- FOREIGN TRACK
- JOINT FACILITIES

* UNKNOWN TRACK NUMBER

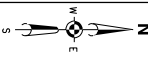
MARIETTA, OK Red Rock Subdivision

YARD SEGMENT: ###	REVISED: 05/06/2003
STATION ABBR: MARIOK	TRK CHT: #####.DGN
FSAC: 51140	TEAM: MARI64011.DGN
ZONE: 64	

← Gainesville, TX

Line Segment 7500

Arkansas City, KS →



441

PVT XING

442






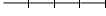
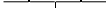
6401
6499

OVERBROOK RD

443

HWY 775



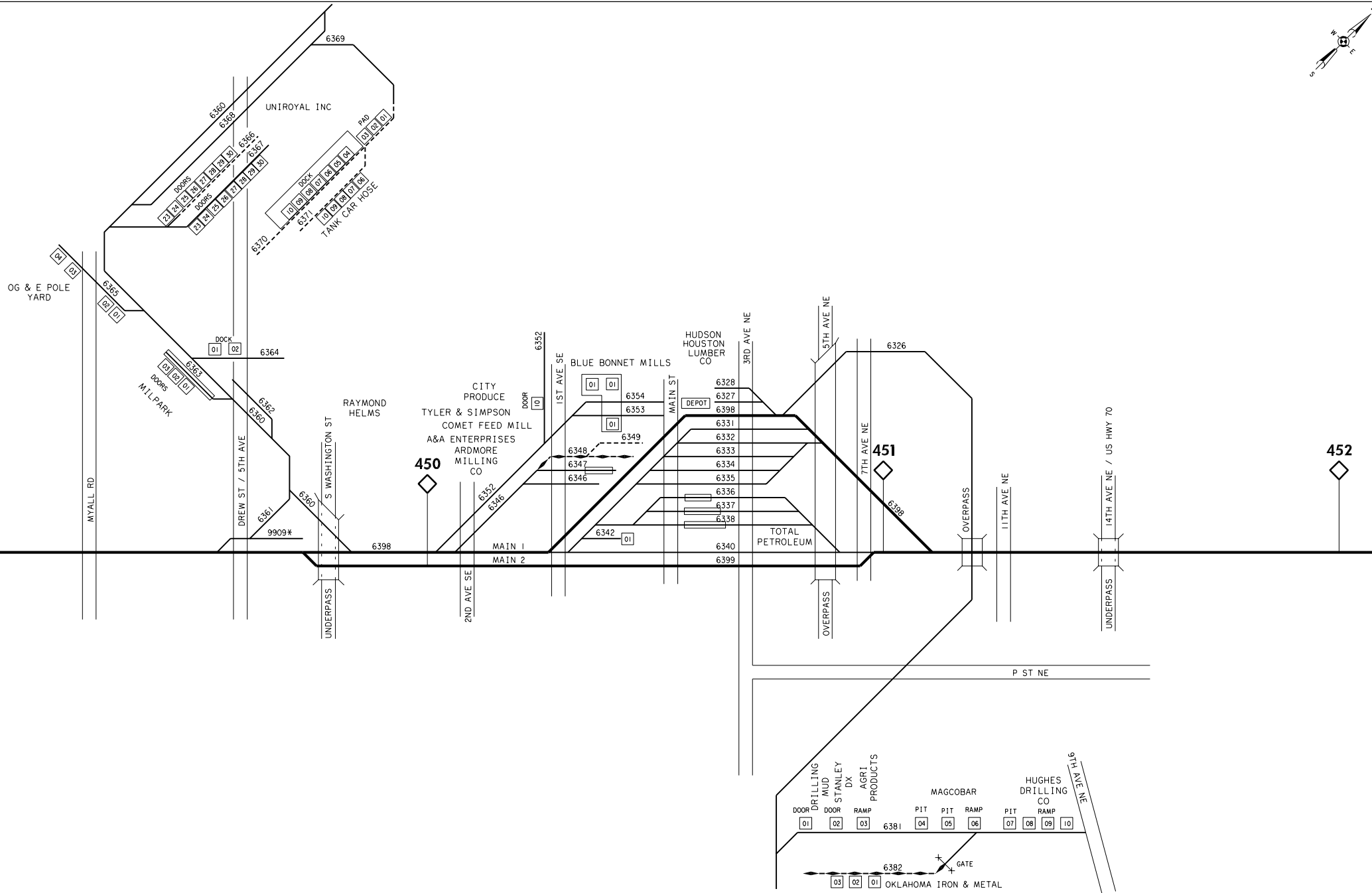
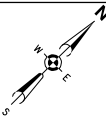
-  BNSF OWNED & MAINT
-  INDUSTRY OWNED & BNSF MAINT
-  IND OWNED & MAINT
-  LEASE
-  TRACKAGE RIGHTS
-  FOREIGN TRACK
-  JOINT FACILITIES

* UNKNOWN TRACK NUMBER

OVERBROOK, OK Red Rock Subdivision

YARD SEGMENT: ###	REVISED: 05/06/2003
STATION ABBR: OVERBR	TRK CHT: #####.DGN
FSAC: 51150	TEAM: OVER64013.DGN
ZONE: 64	

LINE SEG	TRACK				CUSTOMER	CONTRACT NUMBER	LENGTHS				CAR CAPY	CAR SPOT	MTCE BILL	MAINTENANCE NOTES
	CLIC	TYPE	ICC #	NAME			TOTAL	BNSF	INDY	LEASE				
7500	6398	MT		PASSENGER MAIN		MAIN LINE								RED ROCK SUB MAIN LINE
7500	6399	MT		ZONE 63 MAIN TRACK		MAIN LINE								RED ROCK SUB MAIN LINE
	6326	WAY	32	BN LEAD TRACK		--UNKNOWN--	8077	8077						NO
	6327	WAY	5	EAST RAMP		--UNKNOWN--	964	964						NO
	6328	INDY	61	WEST RAMP	HUDSON HOUSTON LUMBER CO	GC 00014632	800	800						NO
	6331	WAY	7	YARD TRACK NO 1		--UNKNOWN--	1607	1607						NO
	6332	WAY	8	YARD TRACK NO 2		--UNKNOWN--	1216	1216						NO
	6333	WAY	9	YARD TRACK NO 3		--UNKNOWN--	1215	1215						NO
	6334	WAY	10	YARD TRACK NO 4		--UNKNOWN--	1227	1227						NO
	6335	WAY	11	MIDRIFLUIDS	M I LLC	--UNKNOWN--	2410	2410			5	5		NO
	6336	YARD	88	TPIPETROLEUM	TOTAL PETROLEUM INC	AT 00173762	2149	2149		700				YES
	6337	YARD	89	YARD TRACK NO 7	TOTAL PETROLEUM INC	AT 00173762	1892	1892		1020				YES
	6338	WAY	14	OLD HOUSE TRACK	TOTAL PETROLEUM INC	AT 00173762	2854	2854		1090				YES
	6340		2	SHORT PASS TRACK		--UNKNOWN--	357	357						NO
	6342	INDY	15	TOFC RAMP TRACK		--UNKNOWN--	404	404						NO
	6346	WAY	17	FREIGHT HOUSE NO 1		--UNKNOWN--	1334	1334						NO
	6347	WAY	18	UNIROYGOOTIR	A & A ENTERPRISES	AT 00183312	507	507		100				YES
	6347	WAY	18	UNIROYGOOTIR	UNIROYAL GOODRICH TIRE CO	--UNKNOWN--	507	507		100	10	3		
	6348	WAY	21	WEST DOCK	COMET FEED MILLS INC	AT 00152369	882	117	765					YES
	6349	INDY	29	TYLER SIMPSON		--UNKNOWN--	750		750					NO
	6352	INDY	26	PRODUCE TRACK (CITY PRODUCE)	ARDMORE MILLING CO	GC 00002312	419	419						NO
	6353	INDY	28	BLUE BONNET MILLS TRACK NO 1 2 CAR	COMET FEED MILLS INC	AT 00152369	650	650						NO
	6354			BLUE BONNET MILLS TRACK NO 22 CAR	BLUE BONNET FEEDS	--UNKNOWN--					2	2		
	6360	WYE	53	NORTH LEG WYE(UNIROYAL LEAD)		--UNKNOWN--	734	734						NO
	6361			SOUTH LEG WYE		--UNKNOWN--								
	6362	WAY	74	G STREET TEAM TRACK		--UNKNOWN--	507	507						NO
	6363	WAY	72	MILPARK TRACK		--UNKNOWN--	1102	1102		300				NO
	6364	INDY	73	CAMPBELL OIL CO	N L INDUSTRIES INC	GC 00037127	349	349						NO
	6365	INDY	75	O G AND E TRACK/POLE YARD		--UNKNOWN--	812	812						NO
	6366	INDY	81	UNI-ROYAL TRACK NO 1	UNIROYAL GOODRICH TIRE CO	AT 00140041	890		890		7	4		NO
	6367			UNI-ROYAL TRACK NO 2	UNIROYAL GOODRICH TIRE CO	--UNKNOWN--					7	4		
	6368	PASS	76	UNIROYAL STORAGE-CLEANING TRK		--UNKNOWN--	2739	2739						NO
	6369	INDY	77	UNIROYAL LEAD TRACK	UNIROYAL GOODRICH TIRE CO	AT 00140041	2506	2506			1	1		NO
	6370	INDY	78	UNI-ROYAL WHSE TRACK	UNIROYAL GOODRICH TIRE CO	AT 00140041	2371	178	2193		10	7		NO
	6371	INDY	79	UNI-ROYAL TANK TRACK	UNIROYAL GOODRICH TIRE CO	AT 00140041	491		491		6	2		NO
	6381			MP 627 INDUSTRY LEAD DRILL MUD		--UNKNOWN--								NO
	6382	INDY	94	OKLAHOMA IRON TRACK	O K IRON & METAL CO	AT 00181257	349	130	219					YES
	9909*					--UNKNOWN--								



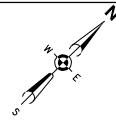
- BNSF OWNED & MAINT
- INDUSTRY OWNED & BNSF MAINT
- IND OWNED & MAINT
- LEASE
- TRACKAGE RIGHTS
- FOREIGN TRACK
- JOINT FACILITIES

* UNKNOWN TRACK NUMBER

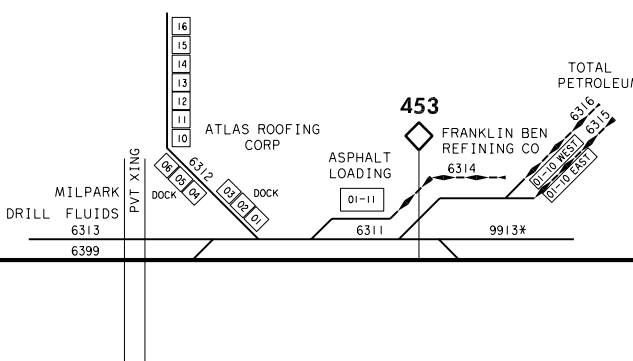
ARDMORE, OK Red Rock Subdivision

YARD SEGMENT: ###	REVISED: 05/06/2003
STATION ABBR: ARDMOK	TRK CHT: RED009A-T.DGN
FSAC: 51200	TEAM: ARDM63015.DGN
ZONE: 63	

LINE SEG	TRACK				CUSTOMER	CONTRACT NUMBER	LENGTHS				CAR CAPY	CAR SPOT	MTCE BILL	MAINTENANCE NOTES	
	CLIC	TYPE	ICC #	NAME			TOTAL	BNSF	INDY	LEASE					
7500	6399	MT		ZONE 63 MAIN TRACK		MAIN LINE								RED ROCK SUB MAIN LINE	
	6311	INDY	70	ARDMORE TEAM TRACK		--UNKNOWN--	2806	2806						NO	
	6312	INDY	71	ATLAS	ATLAS ROOFING	AT 00187202	1250	1250			7	7			
	6313	WAY	72	ARDMORE SPUR (OFF TEAM TRK)	MILPARK DRILLING FLUIDS	AT 00151345	1102	1102						YES	
	6314	INDY	69	TOTALPETROLEUM ASPHALT OH RACK	FRANKLIN BEN REFINING CO	AZ 00038620	1322	942	380					NO	
	6314	INDY	69	TOTALPETROLEUM ASPHALT OH RACK	TOTAL PETROLEUM INC	GC 00036799	1322	942	380					YES	INDY OWN ROW-EOT RR MTCE
	6314	INDY	69	TOTALPETROLEUM ASPHALT OH RACK	ICAN ENERGY CO	--UNKNOWN--	1322	942	380		5	5			
	6314	INDY	69	TOTALPETROLEUM ASPHALT OH RACK	TPI PETROLEUM INC	--UNKNOWN--	1322	942	380		5	5			
	6315	INDY	68	TOTALPETROLEUM EAST RACK TRACK	FRANKLIN BEN REFINING CO	AZ 00038620	990	189	801					NO	
	6315	INDY	68	TOTALPETROLEUM EAST RACK TRACK	TOTAL PETROLEUM INC	GC 00022990	990	189	801					NO	
	6315	INDY	68	TOTALPETROLEUM EAST RACK TRACK	ICAN ENERGY CO	--UNKNOWN--	990	189	801		6	6			
	6315	INDY	68	TOTALPETROLEUM EAST RACK TRACK	TPI PETROLEUM INC	--UNKNOWN--	990	189	801		6	6			
	6316	INDY	67	TOTALPETROLEUM WEST RACK TRACK	TOTAL PETROLEUM INC	GC 00022990	1558	677	881						
	6316	INDY	67	TOTALPETROLEUM WEST RACK TRACK	ICAN ENERGY CO	--UNKNOWN--	1558	677	881		6	6			
	6316	INDY	67	TOTALPETROLEUM WEST RACK TRACK	TPI PETROLEUM INC	--UNKNOWN--	1558	677	881		6	6			
	9913*					--UNKNOWN--									



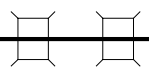
US HWY 77
OVERPASS



453

454

455

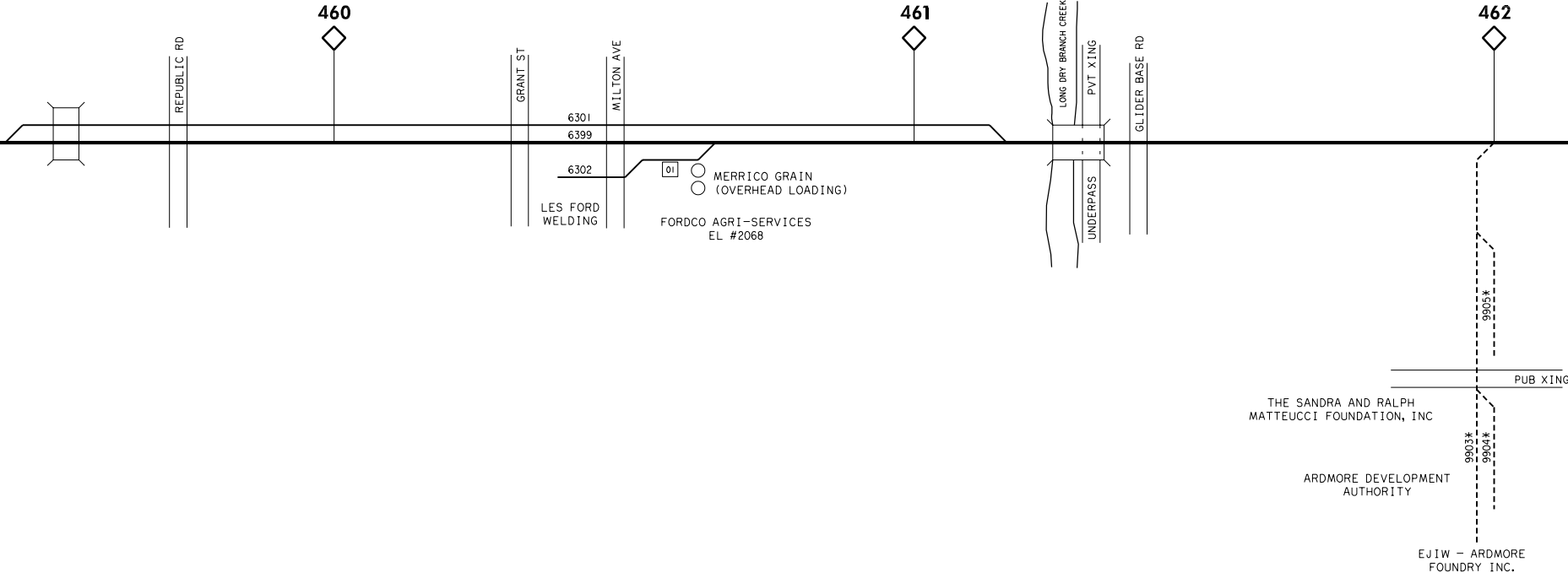
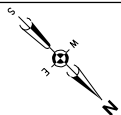


- BNSF OWNED & MAINT
- INDUSTRY OWNED & BNSF MAINT
- IND OWNED & MAINT
- LEASE
- TRACKAGE RIGHTS
- FOREIGN TRACK
- JOINT FACILITIES

* UNKNOWN TRACK NUMBER

ARDMORE, OK Red Rock Subdivision

YARD SEGMENT: ###	REVISED: 05/06/2003
STATION ABBR: 51200	TRK CHT: RED009B-T.DGN
FSAC: 51200	TEAM: ARDM63017.DGN
ZONE: 63	



- BNSF OWNED & MAINT
- INDUSTRY OWNED & BNSF MAINT
- IND OWNED & MAINT
- LEASE
- TRackage RIGHTS
- FOREIGN TRACK
- JOINT FACILITIES

* UNKNOWN TRACK NUMBER

GENE AUTRY, OK
Red Rock Subdivision

YARD SEGMENT: ###	REVISED: 05/06/2003
STATION ABBR: GENAUT	TRK CHT: #####.DGN
FSAC: 51225	TEAM: GENE63019.DGN
ZONE: 63	

← Gainesville, TX

Line Segment 7500

Arkansas City, KS →



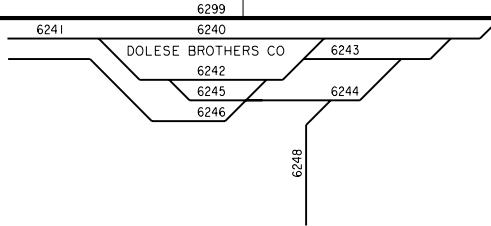
465



466



467



- BNSF OWNED & MAINT
- INDUSTRY OWNED & BNSF MAINT
- IND OWNED & MAINT
- LEASE
- TRACKAGE RIGHTS
- FOREIGN TRACK
- JOINT FACILITIES

* UNKNOWN TRACK NUMBER

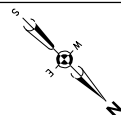
CRUSHER, OK Red Rock Subdivision

YARD SEGMENT: ###	REVISED: 05/06/2003
STATION ABBR: CRUSHE	TRK CHT: #####.DGN
FSAC: 51230	TEAM: CRUS62021.DGN
ZONE: 62	

← Gainesville, TX

Line Segment 7500

Arkansas City, KS →



- BNSF OWNED & MAINT
- INDUSTRY OWNED & BNSF MAINT
- IND OWNED & MAINT
- LEASE
- TRACKAGE RIGHTS
- FOREIGN TRACK
- JOINT FACILITIES

* UNKNOWN TRACK NUMBER

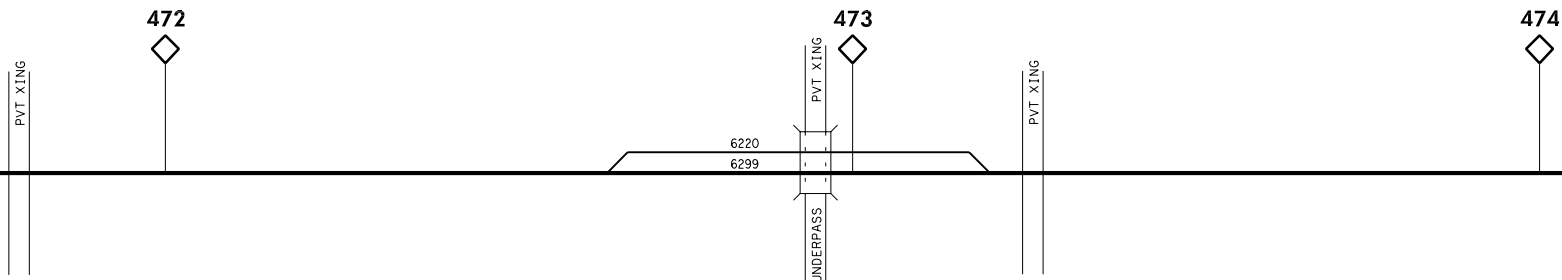
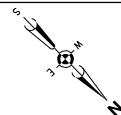
DOUGHERTY, OK Red Rock Subdivision

YARD SEGMENT: ###	REVISED: 05/06/2003
STATION ABBR: DOUGHE	TRK CHT: #####.DGN
FSAC: 51240	TEAM: DOUG62023.DGN
ZONE: 62	

← Gainesville, TX

Line Segment 7500

Arkansas City, KS →



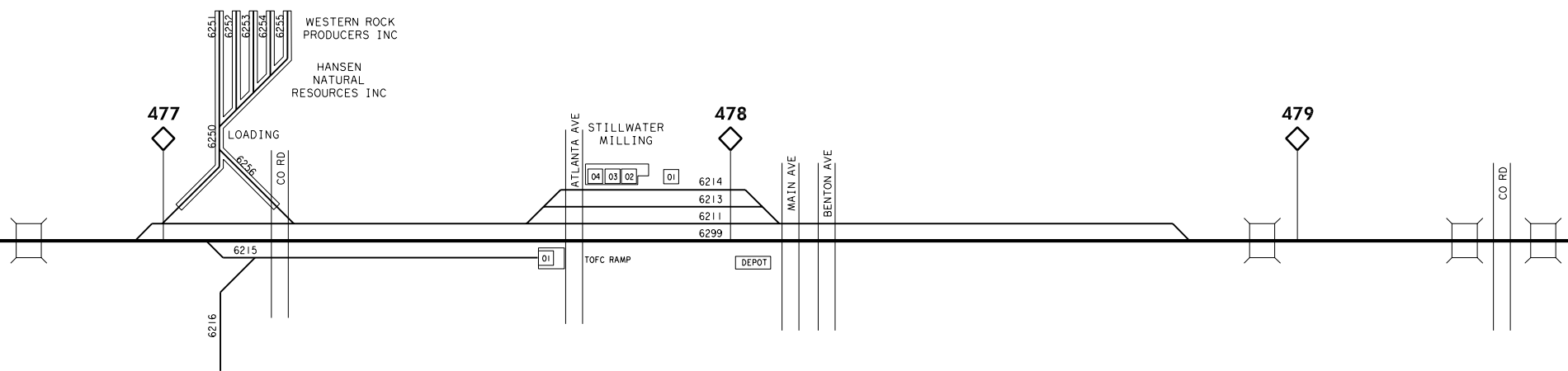
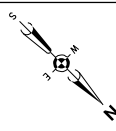
- BNSF OWNED & MAINT
- INDUSTRY OWNED & BNSF MAINT
- IND OWNED & MAINT
- LEASE
- TRackage RIGHTS
- FOREIGN TRACK
- JOINT FACILITIES








* UNKNOWN TRACK NUMBER

RAYFORD, OK Red Rock Subdivision

YARD SEGMENT: ###	REVISED: 05/06/2003
STATION ABBR: RAYFOR	TRK CHT: #####.DGN
FSAC: 51245	TEAM: RAYF62025.DGN
ZONE: 62	

LINE SEG	TRACK				CUSTOMER	CONTRACT NUMBER	LENGTHS				CAR CAPY	CAR SPOT	MTCE BILL	MAINTENANCE NOTES
	CLIC	TYPE	ICC #	NAME			TOTAL	BNSF	INDY	LEASE				
7500	6299	MT		ZONE 62 MAIN TRACK		MAIN LINE								RED ROCK SUB MAIN LINE
	6211	PASS	1	SIDING		--UNKNOWN--	10004	10004						NO
	6213	WAY	2	TRACK NO. 1	STILLWATER MILLING CO	--UNKNOWN--	1754	1754			5	5		NO
	6214		3	TRACK NO. 2	STILLWATER MILLING CO	AT 00149088	N/A	N/A			5	5	YES	CONT COVERS 305' OF TRK
	6214		3	TRACK NO. 2	STILLWATER MILLING CO	AT 00152698	N/A	N/A			5	5	YES	CONT COVERS 760' OF TRK
	6215	PASS	6	STORAGE TRACK/MCCABEWOODY		--UNKNOWN--	3538	3538						NO
	6216			HALLIBURTON SPUR		--UNKNOWN--								
	6250			WEST LEG WYE & WESTERN ROCK	HANSON NATURAL RESOURCES CO	AT 00187019	4102	4102		4102				
	6250			WEST LEG WYE & WESTERN ROCK	HANSON AGGREGATES	--UNKNOWN--	4102	4102		4102	15	15		
	6251		1	NO. 1 TRK	HANSON NATURAL RESOURCES CO	AT 00187019	4102	4102		4102				
	6251		1	NO. 1 TRK	HANSON AGGREGATES	--UNKNOWN--	4102	4102		4102	48	48		
	6252		2	NO. 2 TRK	HANSON NATURAL RESOURCES CO	AT 00187019	2138	2138		2138				
	6252		2	NO. 2 TRK	HANSON AGGREGATES	--UNKNOWN--	2138	2138		2138	48	48		
	6253		3	NO. 3 TRK	HANSON NATURAL RESOURCES CO	AT 00187019	2237	2237		2237				
	6253		3	NO. 3 TRK	HANSON AGGREGATES	--UNKNOWN--	2237	2237		2237	42	42		
	6254		4	NO. 4 TRK	HANSON NATURAL RESOURCES CO	AT 00187019	2177	2177		2177				
	6254		4	NO. 4 TRK	HANSON AGGREGATES	--UNKNOWN--	2177	2177		2177	39	39		
	6255		5	NO. 5 TRK	HANSON NATURAL RESOURCES CO	AT 00187019	2500	2500		2500				
	6255		5	NO. 5 TRK	HANSON AGGREGATES	--UNKNOWN--	2500	2500		2500	36	36		
	6256			EAST LEG WYE WESTERN ROCK PROD	HANSON NATURAL RESOURCES CO	AT 00187019	N/A	N/A		N/A				

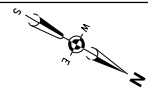


-  BNSF OWNED & MAINT
-  INDUSTRY OWNED & BNSF MAINT
-  IND OWNED & MAINT
-  LEASE
-  TRACKAGE RIGHTS
-  FOREIGN TRACK
-  JOINT FACILITIES

* UNKNOWN TRACK NUMBER

DAVIS, OK Red Rock Subdivision

YARD SEGMENT: ###	REVISED: 05/06/2003
STATION ABBR: DAVIS	TRK CHT: RED014A-T.DGN
FSAC: 51250	TEAM: DAVI62027.DGN
ZONE: 62	



SCRUGGS RD

486

FAS 8214 / OK STATE HWY 17A

487

KERR-MCGEE
REFINING CORP

SOUTH ST

488

CHICKASAW ST

MAIN ST / US HWY 77

COLBERT ST

6202

6299

6203

ASPHALT
01-12

6206

01-12

6207

6204

6201

DEPOT

LPG RACKS

05

04

03








02

01

01

02



-  BNSF OWNED & MAINT
-  INDUSTRY OWNED & BNSF MAINT
-  IND OWNED & MAINT
-  LEASE
-  TRACKAGE RIGHTS
-  FOREIGN TRACK
-  JOINT FACILITIES

* UNKNOWN TRACK NUMBER

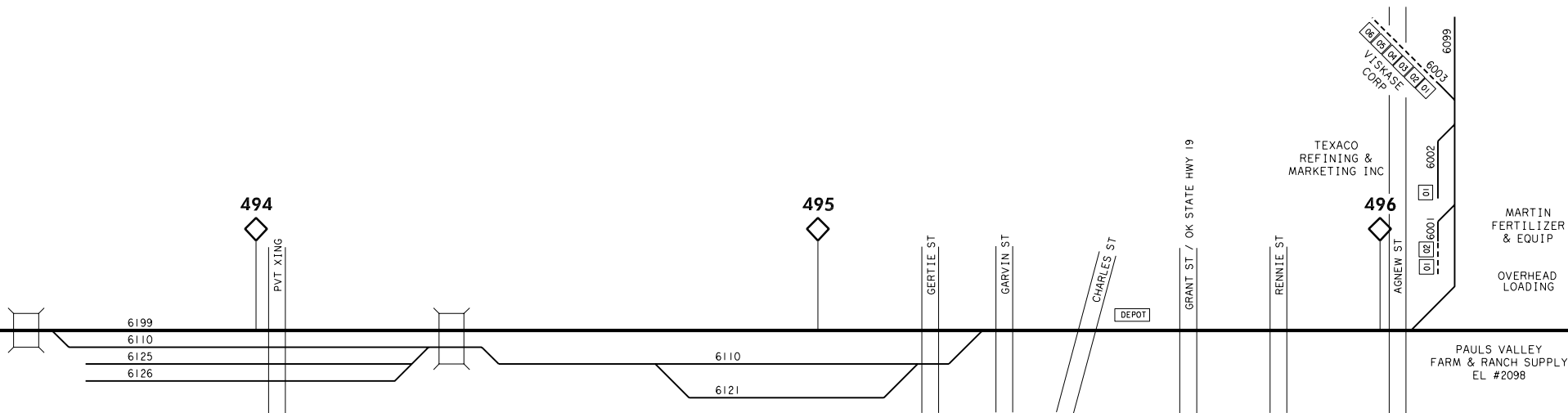
WYNNEWOOD, OK Red Rock Subdivision

YARD SEGMENT: ###	REVISED: 05/06/2003
STATION ABBR: WYNNEW	TRK CHT: RED016A-T.DGN
FSAC: 51255	TEAM: WYNN62029.DGN
ZONE: 62	

← Gainesville, TX

Line Segment 7500

Arkansas City, KS →



- BNSF OWNED & MAINT
- INDUSTRY OWNED & BNSF MAINT
- IND OWNED & MAINT
- LEASE
- TRACKAGE RIGHTS
- FOREIGN TRACK
- JOINT FACILITIES

* UNKNOWN TRACK NUMBER

PAULS VALLEY, OK Red Rock Subdivision

YARD SEGMENT: ###	REVISED: 05/06/2003
STATION ABBR: PAUVAL	TRK CHT: RED018A-T.DGN
FSAC: 51300	TEAM: PAUL6003I.DGN
ZONE: 60, 61	



501



502










503



CHURCH ST

6199

6104

-  BNSF OWNED & MAINT
-  INDUSTRY OWNED & BNSF MAINT
-  IND OWNED & MAINT
-  LEASE
-  TRACKAGE RIGHTS
-  FOREIGN TRACK
-  JOINT FACILITIES

* UNKNOWN TRACK NUMBER

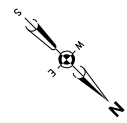
PAOLI, OK Red Rock Subdivision

YARD SEGMENT: ###	REVISED: 05/06/2003
STATION ABBR: PAOOK	TRK CHT: #####.DGN
FSAC: 51315	TEAM: PAOL61033.DGN
ZONE: 61	

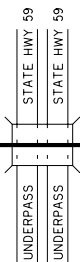
← Gainesville, TX

Line Segment 7500

Arkansas City, KS →



509



510



SHANNON ST

6199
6101
6103

SIEFRIED ST

511



E / W 144

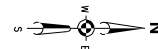


- BNSF OWNED & MAINT
- INDUSTRY OWNED & BNSF MAINT
- IND OWNED & MAINT
- LEASE
- TRACKAGE RIGHTS
- FOREIGN TRACK
- JOINT FACILITIES

* UNKNOWN TRACK NUMBER

WAYNE, OK Red Rock Subdivision

YARD SEGMENT: ###	REVISED: 05/06/2003
STATION ABBR: WAYNE	TRK CHT: #####.DGN
FSAC: 51325	TEAM: WAYN61035.DGN
ZONE: 61	



516

PVT XING

517

517.07 =
417.77

LS 7500
LS 7400

PVT XING

417

US HWY 77

OVERPASS

STONE DIKES








SOUTH CANADIAN RIVER

STEEL JETTIES

VISTA CHEMICAL CO

4199
4198
4103
4105
4109
4108



-  BNSF OWNED & MAINT
-  INDUSTRY OWNED & BNSF MAINT
-  IND OWNED & MAINT
-  LEASE
-  TRACKAGE RIGHTS
-  FOREIGN TRACK
-  JOINT FACILITIES

* UNKNOWN TRACK NUMBER

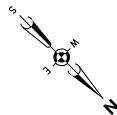
PURCELL, OK Red Rock Subdivision

YARD SEGMENT: ###	REVISED: 05/06/2003
STATION ABBR: PURCEL	TRK CHT: RED022A-T.DGN
FSAC: 51400	TEAM: PURC41037.DGN
ZONE: 41	

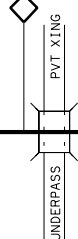
← Gainesville, TX

Line Segment 7400

Arkansas City, KS →



410



CEMETARY RD

409

PVT XING

0598
0599








408

ATLAS BUILDING MATERIALS INC

MAPLE ST
CHESTNUT ST

ETOWAH RD



-  BNSF OWNED & MAINT
-  INDUSTRY OWNED & BNSF MAINT
-  IND OWNED & MAINT
-  LEASE
-  TRACKAGE RIGHTS
-  FOREIGN TRACK
-  JOINT FACILITIES

* UNKNOWN TRACK NUMBER

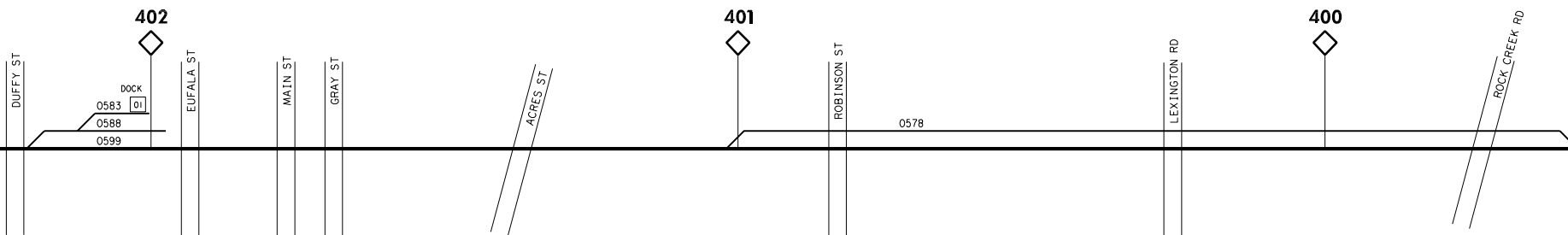
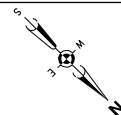
NOBLE, OK Red Rock Subdivision

YARD SEGMENT: ###	REVISED: 05/06/2003
STATION ABBR: NOBLE	TRK CHT: #####.DGN
FSAC: 51410	TEAM: NOBL05039.DGN
ZONE: 05	

← Gainesville, TX

Line Segment 7400

Arkansas City, KS →



- BNSF OWNED & MAINT
- INDUSTRY OWNED & BNSF MAINT
- IND OWNED & MAINT
- LEASE
- TRACKAGE RIGHTS
- FOREIGN TRACK
- JOINT FACILITIES

* UNKNOWN TRACK NUMBER

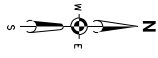
NORMAN, OK Red Rock Subdivision

YARD SEGMENT: ###	REVISED: 05/06/2003
STATION ABBR: NORMOK	TRK CHT: #####.DGN
FSAC: 51415	TEAM: NORM05041.DGN
ZONE: 05	

← Gainesville, TX

Line Segment 7400

Arkansas City, KS →



394

393

392

SE 4TH ST

MAIN ST

NE 12TH ST

NE 12TH ST

0599

0558

0550

GRINPAS JOE

INSIDE

DIAMOND SALT CO

1230








9901*

1230

1233

UNDERPASS



-  BNSF OWNED & MAINT
-  INDUSTRY OWNED & BNSF MAINT
-  IND OWNED & MAINT
-  LEASE
-  TRACKAGE RIGHTS
-  FOREIGN TRACK
-  JOINT FACILITIES

* UNKNOWN TRACK NUMBER

MOORE, OK
Red Rock Subdivision

YARD SEGMENT: ###	REVISED: 05/06/2003
STATION ABBR: MOOROK	TRK CHT: RED027B-T.DGN
FSAC: 51420	TEAM: MOOR05043.DGN
ZONE: 05, 12	

LINE SEG	TRACK				CUSTOMER	CONTRACT NUMBER	LENGTHS				CAR CAPY	CAR SPOT	MTCE BILL	MAINTENANCE NOTES
	CLIC	TYPE	ICC #	NAME			TOTAL	BNSF	INDY	LEASE				
7400	1299	MT		OKLA DIST MAIN LINE		MAIN LINE								RED ROCK SUB MAIN LINE
	0389													
	0520		3	OG&E (FLYNN)	OKLAHOMA GAS & ELECTRIC CO	AT 00109215	1114		1114	10	3			INDY OWN HB-EOT RR MTCE
	0521		2	OG&E (FLYNN)	OKLAHOMA GAS & ELECTRIC CO	AT 00109215	828		828	5	5			INDY OWN HB-EOT RR MTCE
	0522		1	OG&E (FLYNN)	OKLAHOMA GAS & ELECTRIC CO	AT 00109215	2531	245	2286	5	5			INDY OWN ROW-EOT RR MTCE
	0525	INDY	7	CROWLEY TAR	CROWLEY LINER SERVICES INC	--UNKNOWN--	2178	2178		10	7			
	0528	YARD	30	LOCKE PLUMBING LEAD		--UNKNOWN--	2264	2264						
	0529	INDY	31	LOCKE PLUMBING LEAD		--UNKNOWN--	1637	1637						NO
	0532	INDY	37	STAR MFG CO		--UNKNOWN--	778	778						YES
	0533	INDY	36	STAR MFG CO		--UNKNOWN--	2732	2732						NO
	0534			MBM MIDWEST		--UNKNOWN--								
	0535	YARD	45	LEAD		--UNKNOWN--	891	891						NO
	1201	YARD	150	R&D NO. 1 (2730 FT)		--UNKNOWN--	4299	4299						NO
	1201A													
	1202	YARD	171	R&D NO. 2 (6186 FT)		--UNKNOWN--	6512	6512						NO
	1203	YARD	172	R&D NO. 3 (5747 FT)		--UNKNOWN--	6073	6073						NO
	1204	YARD	173	R&D NO. 4 (5308 FT)		--UNKNOWN--	5634	5634						NO
	1205	YARD	174	R&D NO. 5 (4870 FT)		--UNKNOWN--	5196	5196						NO
	1206	YARD	175	STUB TRACK	MOBIL CHEMICAL CO DIV MOBIL CORP	--UNKNOWN--	460	460		5	5			NO
	1220			HUMP SET/OUT TRK		--UNKNOWN--								
	1221			SCALE TRACK		--UNKNOWN--								
	1230			HUMP LEAD (4755 FT)		--UNKNOWN--								
	1231	YARD	195	BOWL NO. 1 (2817 FT)		--UNKNOWN--	4115	4115						NO
	1232	YARD	196	BOWL NO. 2 (2843 FT)		--UNKNOWN--	3113	3113						NO
	1233	YARD	197	BOWL NO. 3 (3067 FT)		--UNKNOWN--	3337	3337						NO
	1234	YARD	198	BOWL NO. 4 (2954 FT)		--UNKNOWN--	3224	3224						NO
	1235	YARD	199	BOWL NO. 5 (2842 FT)		--UNKNOWN--	3112	3112						NO
	1236	YARD	200	BOWL NO. 6 (2843 FT)		--UNKNOWN--	3113	3113						NO
	1237	YARD	201	BOWL NO. 7 (2621 FT)		--UNKNOWN--	2891	2891						NO
	1238	YARD	202	BOWL NO. 8 (2510 FT)		--UNKNOWN--	3005	3005						NO
	1238A													
	1260			NORTH POCKET		--UNKNOWN--								
	1261			1201 POCKET TRACK		--UNKNOWN--								
	1277			BUNK CAR SPUR		--UNKNOWN--								
	1278	YARD	225	HVY RPR TRK/ PHILLI66 LEASED	FINA OIL & CHEMICAL CO	AT 00187361	3008	3008	1430				YES	LEASE OF 250' OF TRK
	1278	YARD	225	HVY RPR TRK/ PHILLI66 LEASED	PHILLIPS CHEMICAL CO	AT 00189917	3008	3008	1430				YES	LEASE OF 280' OF TRK
	1278	YARD	225	HVY RPR TRK/ PHILLI66 LEASED	LYONDELL POLYMERS	BF 00003000	3008	3008	1430				YES	LEASE OF 500' OF TRK
	1278	YARD	225	HVY RPR TRK/ PHILLI66 LEASED	API ENTERPRISES INC	BF 00003020	3008	3008	1430				YES	LEASE OF 720' OF TRK
	1278	YARD	225	HVY RPR TRK/ PHILLI66 LEASED	BAYER CORP	BF 00008210	3008	3008	1430				YES	LEASE OF 180' OF TRK
	1278	YARD	225	HVY RPR TRK/ PHILLI66 LEASED	EQUISTAR CHEMICALS LP	BF 00003000	3008	3008	1430	30	30		YES	LEASE OF 500' OF TRK
	1279	YARD	226	ONE-SPOT NO. 1		--UNKNOWN--	2574	2574						NO
	1280	YARD	227	ONE-SPOT NO. 2		--UNKNOWN--	2295	2295						NO
	1281	YARD	228	SUPPLY TRK		--UNKNOWN--	1087	1087						
	1282	YARD	229	CONDITIONING TRK		--UNKNOWN--	852	852						
	1283	YARD	153	RIP TRK LEAD		--UNKNOWN--	9862	9862						
	1291			STEWART TEAM	A C HUMKO	--UNKNOWN--				25	3			
	1291			STEWART TEAM	ANC CONTRACTORS	--UNKNOWN--				10	5			
	1291			STEWART TEAM	CLARK FENCE	--UNKNOWN--				25	3			
	1296	YARD	163	TOFC NO. 1		--UNKNOWN--	2068	2068						

OKLA05044

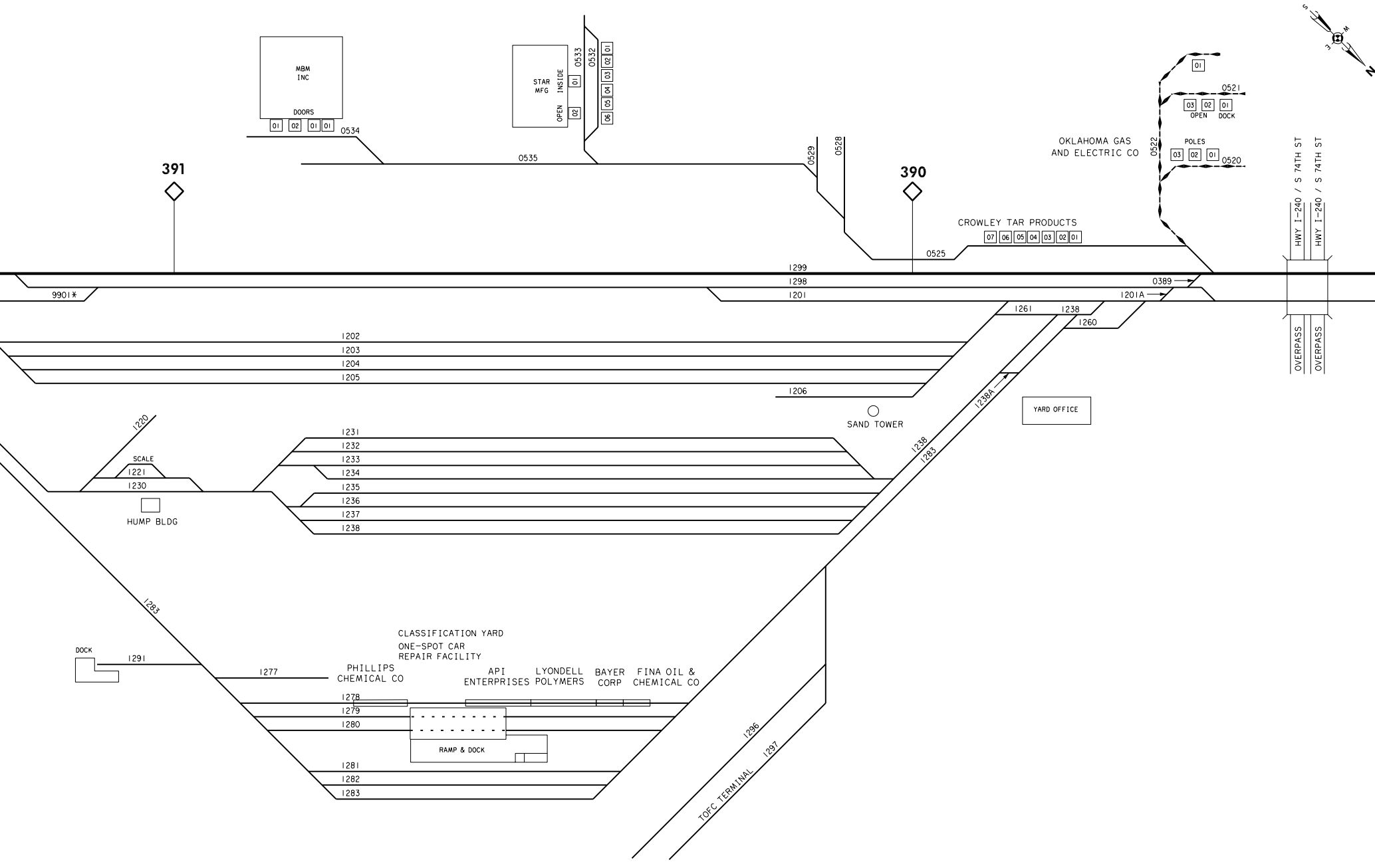
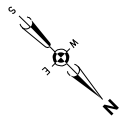
* UNKNOWN TRACK NUMBER

044

Gainesville, TX ←

Line Segment 7400

Arkansas City, KS →



- BNSF OWNED & MAINT
- INDUSTRY OWNED & BNSF MAINT
- IND OWNED & MAINT
- LEASE
- TRACKAGE RIGHTS
- FOREIGN TRACK
- JOINT FACILITIES

* UNKNOWN TRACK NUMBER

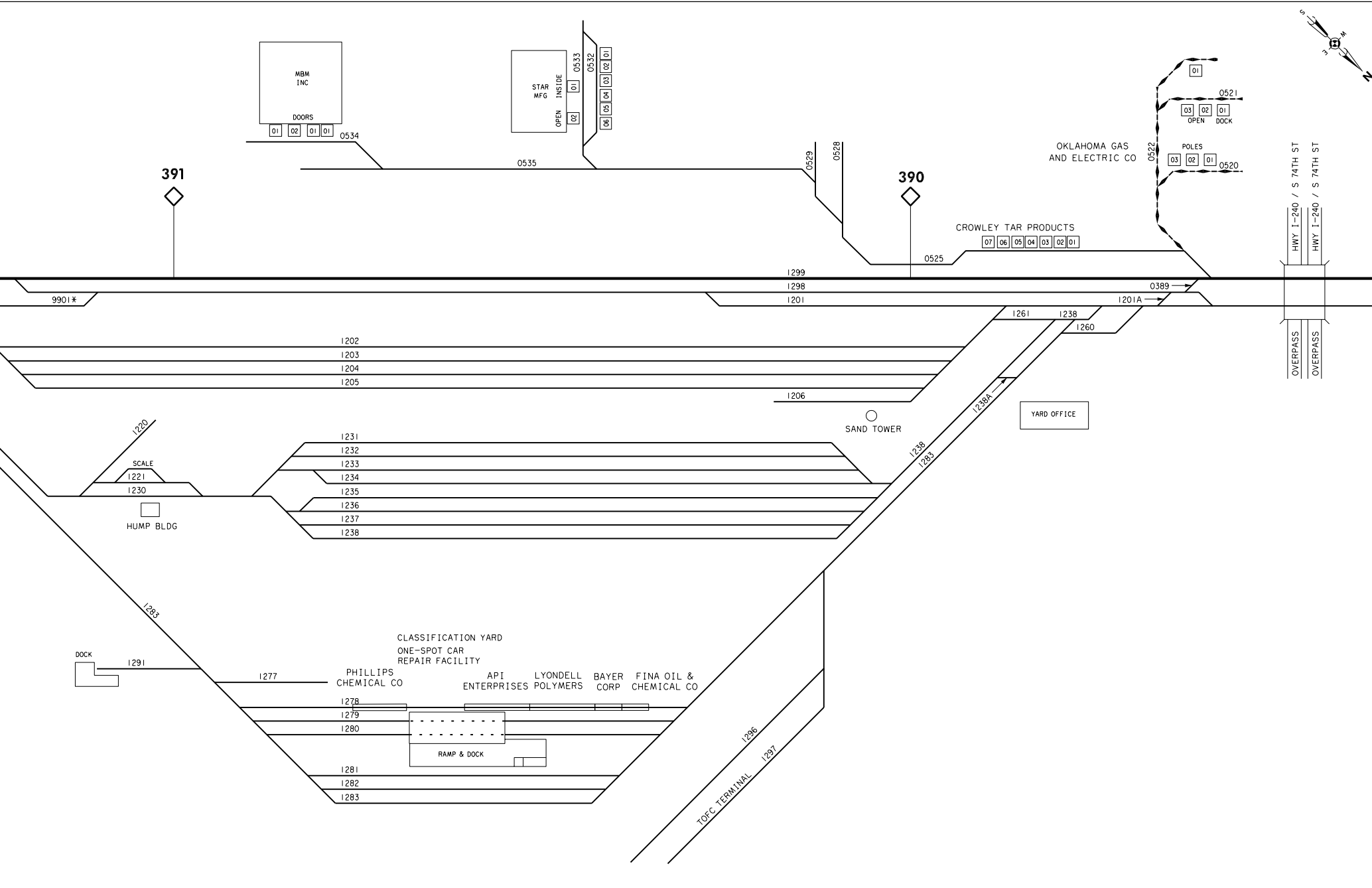
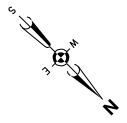
OKLAHOMA CITY, OK Red Rock Subdivision

YARD SEGMENT: 7455	REVISED: 05/06/2003
STATION ABBR: OKLCIT	TRK CHT: RED027C-T.DGN
FSAC: 51500	TEAM: OKLA05045.DGN
ZONE: 05, 12	

Gainesville, TX ←

Line Segment 7400

Arkansas City, KS →



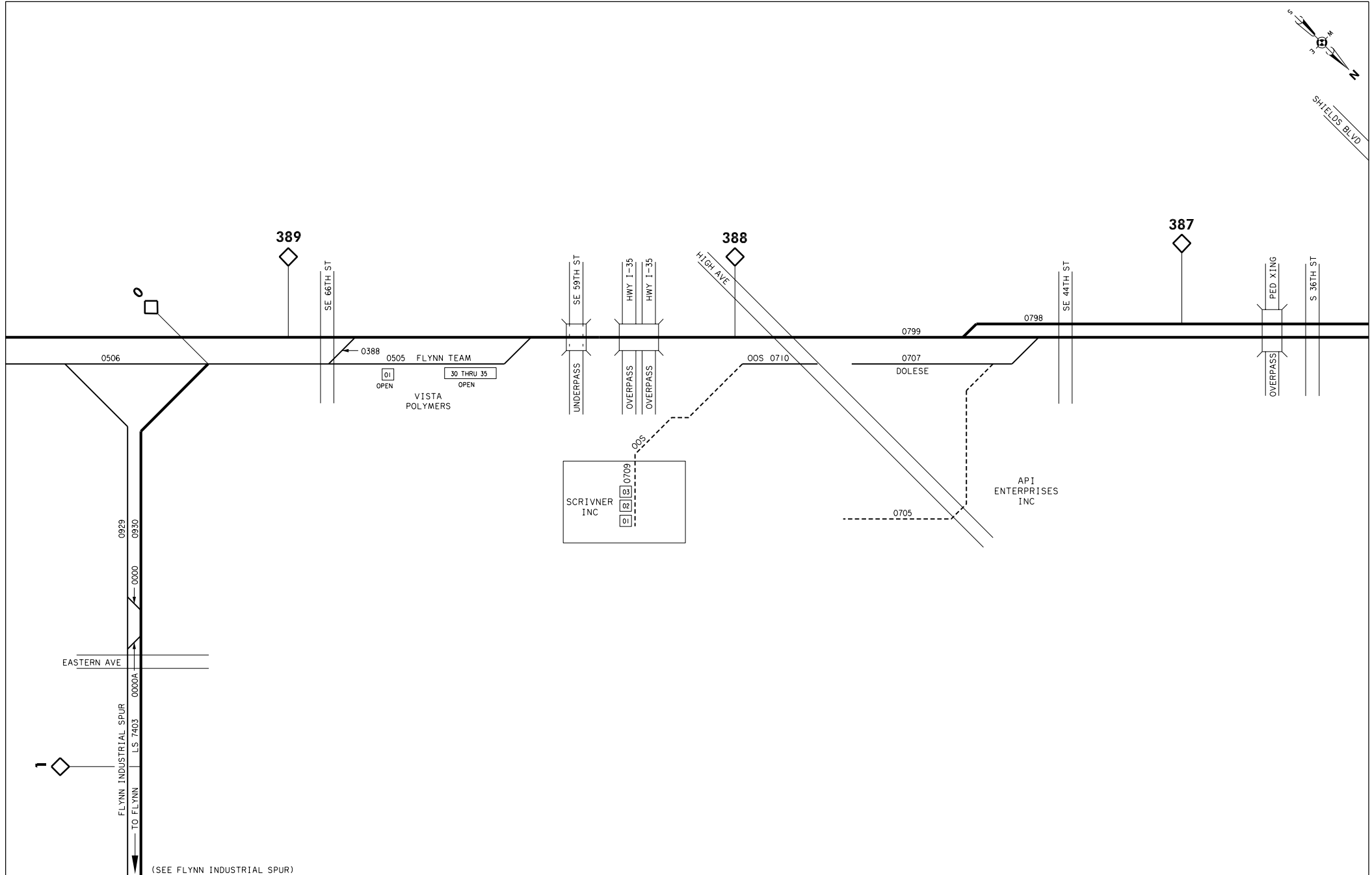
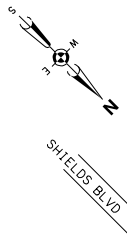
- BNSF OWNED & MAINT
- INDUSTRY OWNED & BNSF MAINT
- IND OWNED & MAINT
- LEASE
- TRACKAGE RIGHTS
- FOREIGN TRACK
- JOINT FACILITIES

OKLAHOMA CITY, OK Red Rock Subdivision

* UNKNOWN TRACK NUMBER

YARD SEGMENT: 7455	REVISED: 05/06/2003
STATION ABBR: OKLCIT	TRK CHT: RED027C-T.DGN
FSAC: 51500	TEAM: OKLA05047.DGN
ZONE: 05, 12	

LINE SEG	TRACK				CUSTOMER	CONTRACT NUMBER	LENGTHS				CAR CAPY	CAR SPOT	MTCE BILL	MAINTENANCE NOTES
	CLIC	TYPE	ICC #	NAME			TOTAL	BNSF	INDY	LEASE				
7400	0798	MT				MAIN LINE								RED ROCK SUB MAIN LINE
7400	0799	MT		NORTH MAIN TRK ZONE 7 (WBML)		MAIN LINE								RED ROCK SUB MAIN LINE
7403	0930	MT		GM LEAD NORTH TRK		MAIN LINE								FLYNN INDY SPUR MAIN LINE
	0000													
	0000A													
	0388													
	0505	YARD	2	FLYNN TEAM-VISTAPOLYMER		--UNKNOWN--	2435	2435						
	0506	PASS	1	WEST LEG WYE - (FLYNN)		--UNKNOWN--	13241	13241					NO	
	0705		501	APIENTERPRISE-OLD LEVITS TRK.615FT.	API ENTERPRISE	AT 00185300	2364	95	2269		20	12		INDY O&M RW-EOT
	0707		422	DOLESE 48TH ST	API ENTERPRISE	AT 00185300	N/A	N/A						CONT COVERS 635' OF TRK
	0709	INDY	32	SCRIVNER	SCRIVNER INC	AT 00126223	1489	248	1241				YES	OUT OF SERVICE
	0710		32	SCRIVNER LEAD	SCRIVNER INC	AT 00126223	1489	248	1241				YES	OUT OF SERVICE
	0929	YARD	51	FLYNN LEAD SOUTH TRK		--UNKNOWN--	9182	9182					NO	



- BNSF OWNED & MAINT
- INDUSTRY OWNED & BNSF MAINT
- IND OWNED & MAINT
- LEASE
- TRACKAGE RIGHTS
- FOREIGN TRACK
- JOINT FACILITIES

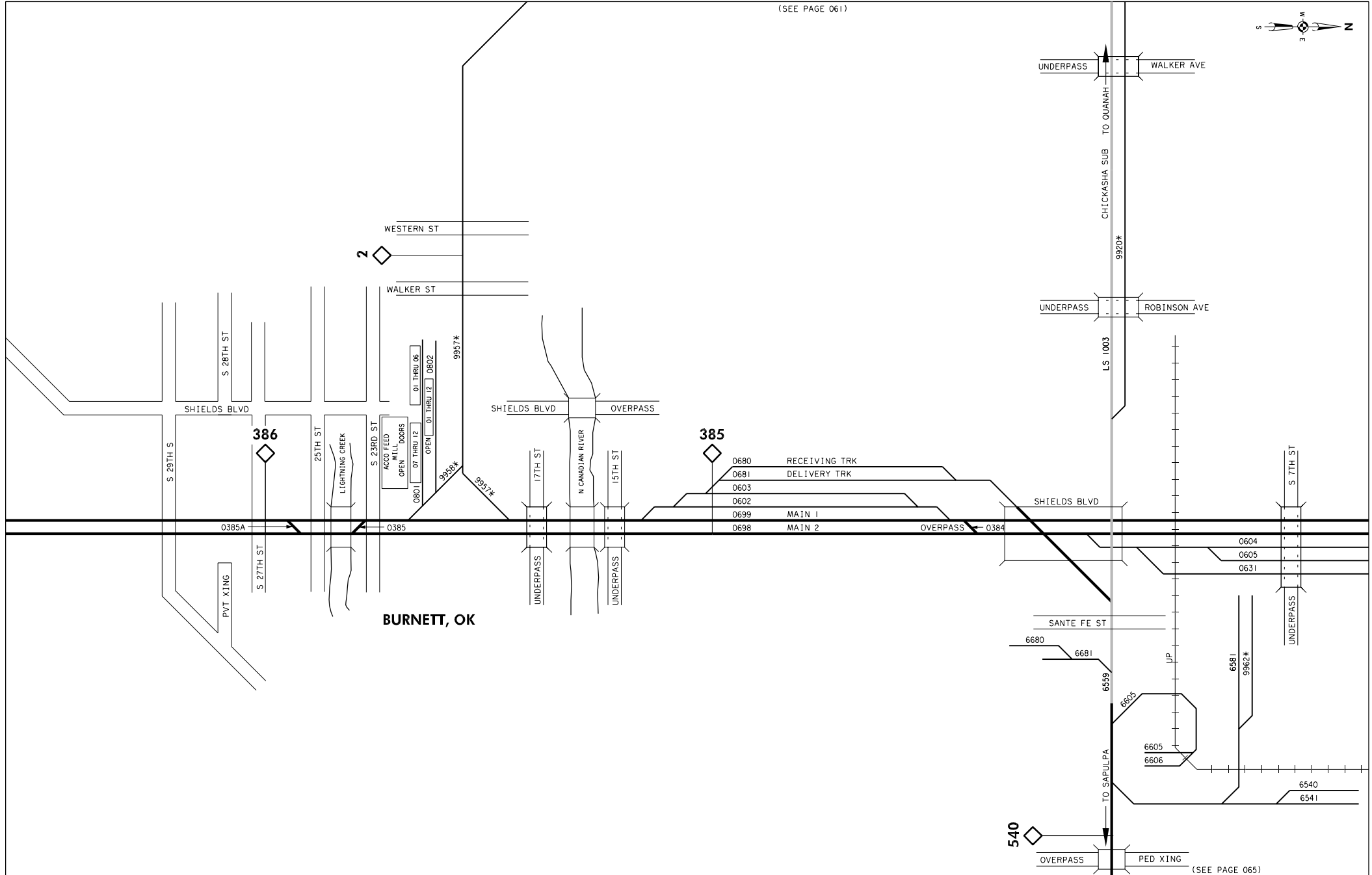
* UNKNOWN TRACK NUMBER

OKLAHOMA CITY, OK Red Rock Subdivision

YARD SEGMENT: ###	REVISED: 05/06/2003
STATION ABBR: OKLCIT	TRK CHT: RED028B-T.DGN
FSAC: 51500	TEAM: OKLA05049.DGN
ZONE: 05, 07, 09	

LINE SEG	TRACK				CUSTOMER	CONTRACT NUMBER	LENGTHS				CAR CAPY	CAR SPOT	MTCE BILL	MAINTENANCE NOTES
	CLIC	TYPE	ICC #	NAME			TOTAL	BNSF	INDY	LEASE				
7400	0698	MT		SOUTH MAIN TRK ZONE 6 (EBML)		MAIN LINE							RED ROCK SUB MAIN LINE	
7400	0699	MT		NORTH MAIN TRK ZONE 6 (WBML)		MAIN LINE							RED ROCK SUB MAIN LINE	
1003	6559	MT		US09 UNION STATION TRACK 9	STILLWATER CENTRAL RAILROAD	MAIN LINE							TRACKAGE RIGHTS	
7400	0384													
7400	0385													
7400	0385A													
	0602	YARD	41	DWTN TRK NO. 2		--UNKNOWN--	4940	4940					NO	
	0603	YARD	203	DWTN TRK NO. 3		--UNKNOWN--	1888	1888					NO	
	0604	YARD	192	DWTN TRK NO. 4	CLEMENTS FOOD CO	--UNKNOWN--	6494	6494		40	18		NO	
	0605	YARD	191	DWTN NO. 5 (MOPAC RECEIVING)		--UNKNOWN--	4160	4160					NO	
	0631	YARD	201	CARBO CERAMICS - TEAM NO. 2		--UNKNOWN--	2336	2336					NO	
	0680	INTR	374	BN RECEIVING TRK		--UNKNOWN--	1560	1560					NO	
	0681	INTR	204	BN DEL'Y TRK		--UNKNOWN--	2159	2159					NO	
	0801			ACCO NO. 1	CARGIL ANIMAL NUTRITION	--UNKNOWN--				10	4			
	0802			ACCO NO. 2	CARGIL ANIMAL NUTRITION	--UNKNOWN--				8	5			
	6540			ICIP BNSF TO UP TRACK		--UNKNOWN--								
	6541			ENMK UP TO BNSF TRACK		--UNKNOWN--								
	6581			MIDSTATES WHOLESAL LBR.	CARBO CERAMICS	--UNKNOWN--				5	5			
	6581			MIDSTATES WHOLESAL LBR.	MCCORKLE TRUCK LINES	--UNKNOWN--				5	5			
	6581			MIDSTATES WHOLESAL LBR.	MIDSTATES WHOLESAL LUMBER INC	--UNKNOWN--				3	3			
	6605			PRODUCERS COOP OIL MILL 525007	PRODUCERS COOP OIL MILL	--UNKNOWN--				30	14			
	6606			PRODUCERS MEAL TRACK		--UNKNOWN--								
	6680					--UNKNOWN--								
	6681					--UNKNOWN--								
	9920*					--UNKNOWN--								
	9957*					--UNKNOWN--								
	9958*					--UNKNOWN--								
	9962*					--UNKNOWN--								

(SEE PAGE 061)



BURNETT, OK

385

386

540

(SEE PAGE 065)

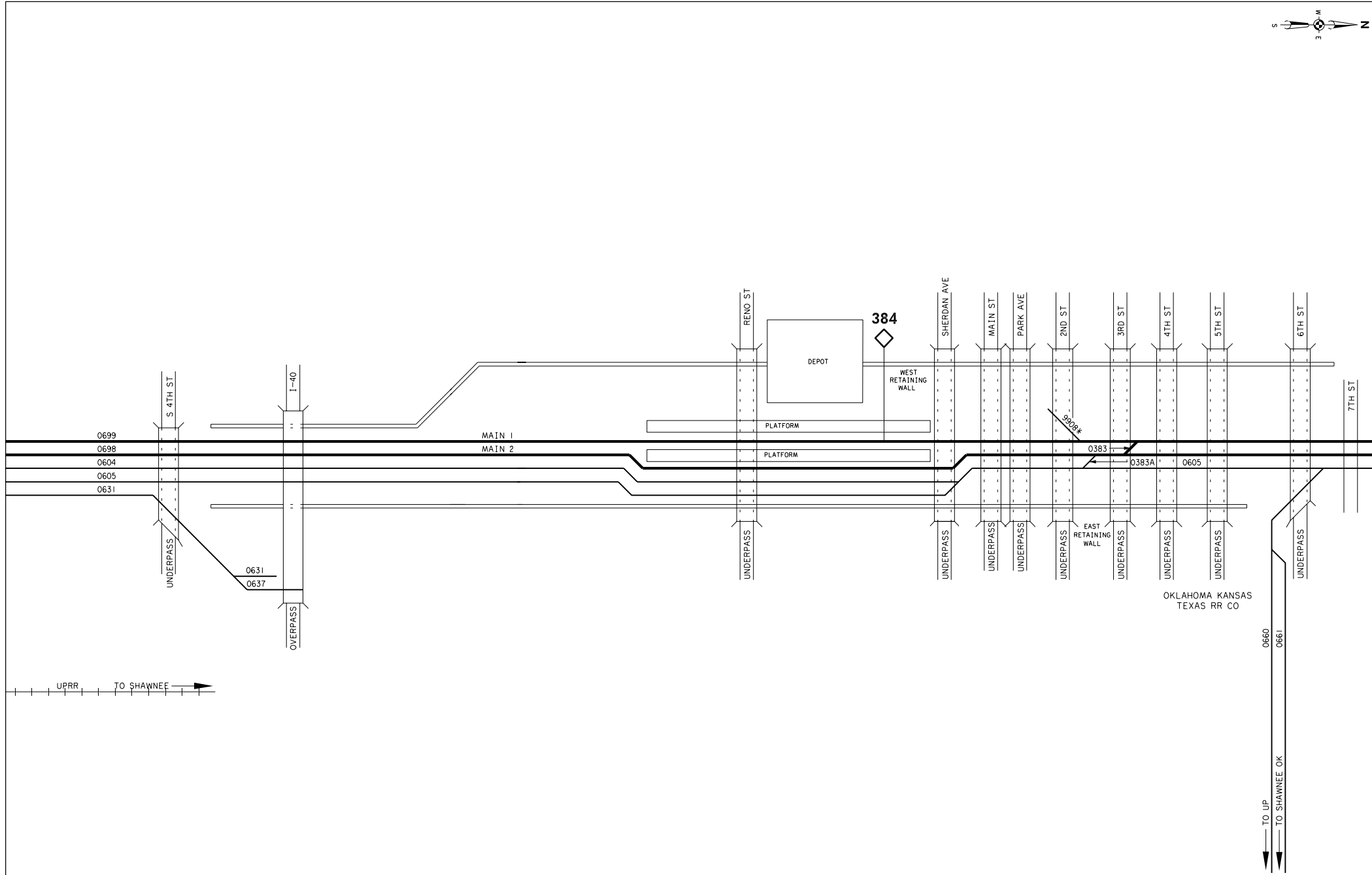


- BNSF OWNED & MAINT
- INDUSTRY OWNED & BNSF MAINT
- IND OWNED & MAINT
- LEASE
- TRACKAGE RIGHTS
- FOREIGN TRACK
- JOINT FACILITIES

* UNKNOWN TRACK NUMBER

OKLAHOMA CITY, OK
Red Rock Subdivision

YARD SEGMENT: ###	REVISED: 05/06/2003
STATION ABBR: OKLCIT	TRK CHT: RED028C-T.DGN
FSAC: 51500	TEAM: OKLA0605I.DGN
ZONE: 06, 08, 65, 66	



UPRR TO SHAWNEE →

0660 TO UP
0661 TO SHAWNEE OK



- BNSF OWNED & MAINT
- INDUSTRY OWNED & BNSF MAINT
- IND OWNED & MAINT
- LEASE
- TRACKAGE RIGHTS
- FOREIGN TRACK
- JOINT FACILITIES

* UNKNOWN TRACK NUMBER

OKLAHOMA CITY, OK Red Rock Subdivision

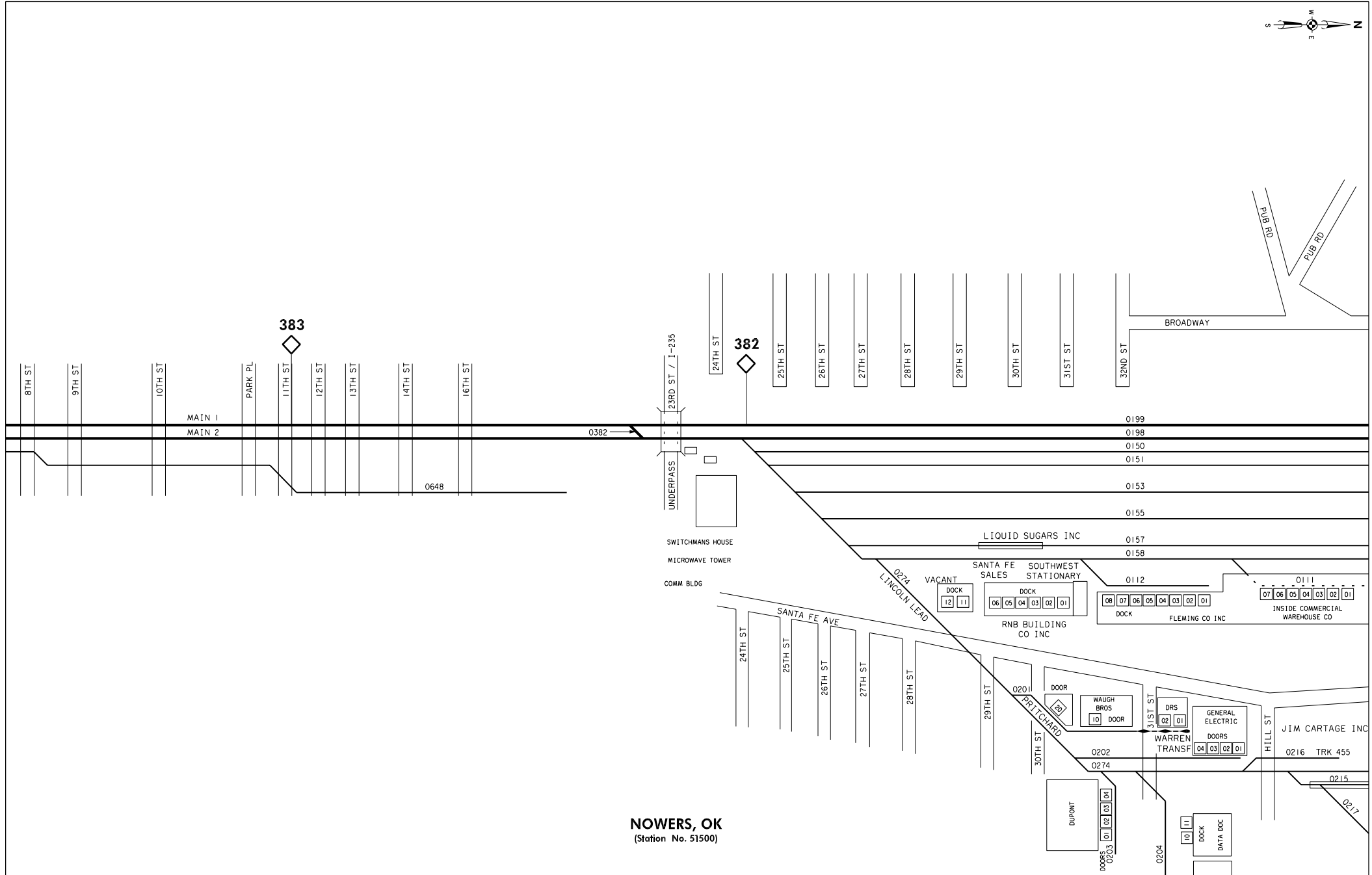
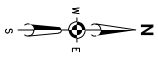
YARD SEGMENT: ###	REVISED: 05/06/2003
STATION ABBR: OKLCIT	TRK CHT: RED029B-T.DGN
FSAC: 51500	TEAM: OKLA06053.DGN
ZONE: 06	

LINE SEG	TRACK				CUSTOMER	CONTRACT NUMBER	LENGTHS				CAR CAPY	CAR SPOT	MTCE BILL	MAINTENANCE NOTES
	CLIC	TYPE	ICC #	NAME			TOTAL	BNSF	INDY	LEASE				
7400	0198	MT		SOUTH MAIN TRK (EBML)		MAIN LINE								RED ROCK SUB MAIN LINE
7400	0199	MT		NORTH MAIN TRK (WBML)		MAIN LINE								RED ROCK SUB MAIN LINE
	0111	INDY	456	COMMERCIAL WHSE	FLEMING CO INC	AT 00113744	813	813						NO
	0111	INDY	456	COMMERCIAL WHSE	B & D WAREHOUSE	--UNKNOWN--	813	813						
	0111	INDY	456	COMMERCIAL WHSE	COMMERCIAL WAREHOUSE CO	--UNKNOWN--	813	813						
	0112	YARD	201	COMMERCIAL WHSE	FLEMING CO INC	AT 00113744	445	445						NO
	0150	YARD	73	PASS (NOWERS YD)		--UNKNOWN--	4806	4806						NO
	0151	YARD	72	TRK NO. 1 (NOWERS YD)		--UNKNOWN--	4408	4408						NO
	0153	YARD	70	TRK NO. 3 (NOWERS YD)		--UNKNOWN--	4208	4208						NO
	0155	YARD	430	TRK NO. 5 (NOWERS YD)		--UNKNOWN--	3810	3810						NO
	0157	YARD	432	TRK NO. 7 LSI LEASE (NOWERS YD)	LIQUID SUGARS INC	AT 00191262	3401	3401		300				NO LEASE OF 300' OF TRK
	0158	YARD	65	NOWERS YARD LEAD (NOWERS YD)		--UNKNOWN--	5523	5523						NO
	0201	INDY	447		R N B BUILDING CO INC	AT 00116236	297	117	180					YES
	0202	YARD	159	G E WHSE	GENERAL ELECTRIC CO	AT 00122889	1793	1793						YES
	0203	INDY	488	DUPONT		--UNKNOWN--	780	780						NO
	0204	YARD	49	200 ZONE NORTH LEAD		--UNKNOWN--	2003	2003						NO
	0215	INDY	380	SAFEWAY TAIL TRK	PRODUCERS COOP OIL MILL	BF 00004822	2343	2343		1230				
	0216		455	J & M CARTAGE	J&M CARTAGE INC	AT 00157519	438	438						YES CONT COVERS 438' OF TRK
	0217			200 ZONE SOUTH LEAD		--UNKNOWN--								
	0274	YARD	406	LINCOLN LEAD		--UNKNOWN--								NO
7400	0382													
	0648	YARD	185	WALL TRK		--UNKNOWN--	2556	2556						NO

Gainesville, TX ←

Line Segment 7400

Arkansas City, KS →



NOWERS, OK
(Station No. 51500)

OKLAHOMA CITY, OK

Red Rock Subdivision

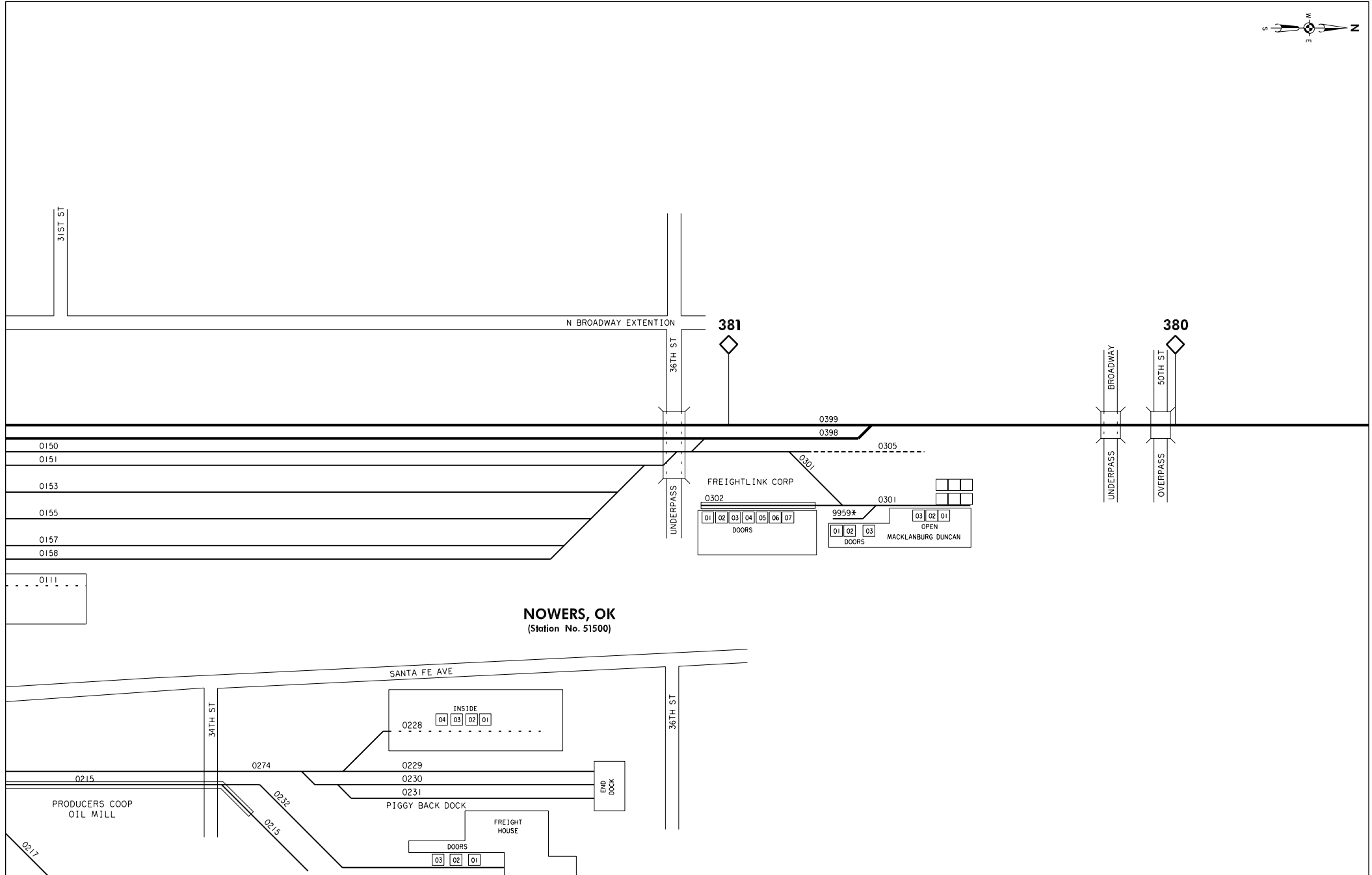
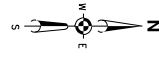


- BNSF OWNED & MAINT
- INDUSTRY OWNED & BNSF MAINT
- IND OWNED & MAINT
- LEASE
- TRACKAGE RIGHTS
- FOREIGN TRACK
- JOINT FACILITIES

* UNKNOWN TRACK NUMBER

YARD SEGMENT: ####	REVISED: 05/06/2003
STATION ABBR: OKLCIT	TRK CHT: RED029C-T.DGN
FSAC: 51500	TEAM: OKLA01055.DGN
ZONE: 01, 02, 06	

LINE SEG	TRACK				CUSTOMER	CONTRACT NUMBER	LENGTHS				CAR CAPY	CAR SPOT	MTCE BILL	MAINTENANCE NOTES
	CLIC	TYPE	ICC #	NAME			TOTAL	BNSF	INDY	LEASE				
7400	0398	MT				MAIN LINE								RED ROCK SUB MAIN LINE
7400	0399	MT				MAIN LINE								RED ROCK SUB MAIN LINE
	0111	INDY	456	COMMERCIAL WHSE	FLEMING CO INC	AT 00113744	813	813					NO	
	0111	INDY	456	COMMERCIAL WHSE	B & D WAREHOUSE	--UNKNOWN--	813	813						
	0111	INDY	456	COMMERCIAL WHSE	COMMERCIAL WAREHOUSE CO	--UNKNOWN--	813	813						
	0150	YARD	73	PASS (NOWERS YD)		--UNKNOWN--	4806	4806					NO	
	0151	YARD	72	TRK NO. 1 (NOWERS YD)		--UNKNOWN--	4408	4408					NO	
	0153	YARD	70	TRK NO. 3 (NOWERS YD)		--UNKNOWN--	4208	4208					NO	
	0155	YARD	430	TRK NO. 5 (NOWERS YD)		--UNKNOWN--	3810	3810					NO	
	0157	YARD	432	TRK NO. 7 LSI LEASE (NOWERS YD)	LIQUID SUGARS INC	AT 00191262	3401	3401		300			NO	LEASE OF 300' OF TRK
	0158	YARD	65	NOWERS YARD LEAD (NOWERS YD)		--UNKNOWN--	5523	5523					NO	
	0215	INDY	380	SAFEWAY TAIL TRK	PRODUCERS COOP OIL MILL	BF 00004822	2343	2343		1230				
	0217			200 ZONE SOUTH LEAD		--UNKNOWN--								
	0228	INDY	407	VACANT		--UNKNOWN--	597	597					NO	
	0229	YARD	406	CARLISLE FOOD SERVICE PRODUCTS	CARLISLE FOOD SERVICE PRODUCTS	--UNKNOWN--	1099	1099		1	1		NO	
	0230	YARD	482	OLD PIG CIRCUS RAMP 2		--UNKNOWN--	1020	1020					NO	
	0231	YARD	117	OLD PIG CIRCUS RAMP 3		--UNKNOWN--	865	865					NO	
	0232	YARD	481	MERCURY MARINE - MIDDLEBROOK		--UNKNOWN--	1895	1895					NO	
	0274	YARD	406	LINCOLN LEAD		--UNKNOWN--							NO	
	0301	INDY	6	MACKLANBURG DUNCAN (1-CAR SPOT)	MCKLANBURG DUNCAN CO	AT 00099250	620	620		5	3	YES	INDY OWN & RR MTCE PT TO EOT	
	0301	INDY	6	MACKLANBURG DUNCAN (1-CAR SPOT)	MD BUILDING PRODUCTS	--UNKNOWN--	620	620		5	4			
	0302	YARD	4	COMMERCIAL WAREHOUSE	FREIGHTLINK CORP	AT 00188568	2669	2669					NO	
	0302	YARD	4	COMMERCIAL WAREHOUSE	COMMERCIAL WAREHOUSE CO	AT 00188568	2669	2669		5	5		NO	
	0305	YARD	499	RUN-AROUND		--UNKNOWN--	1185	1185					NO	
	9959*					--UNKNOWN--								

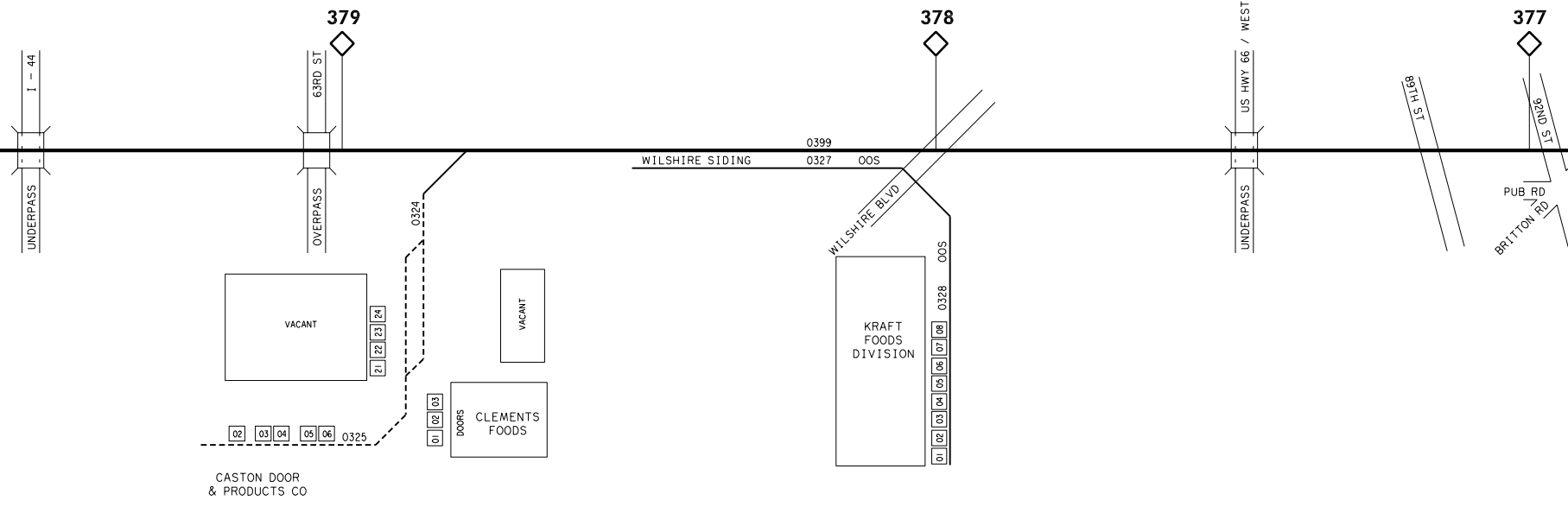
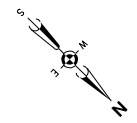


- BNSF OWNED & MAINT
- INDUSTRY OWNED & BNSF MAINT
- IND OWNED & MAINT
- LEASE
- TRACKAGE RIGHTS
- FOREIGN TRACK
- JOINT FACILITIES

* UNKNOWN TRACK NUMBER

OKLAHOMA CITY, OK Red Rock Subdivision

YARD SEGMENT: 7453	REVISED: 05/06/2003
STATION ABBR: OKLCIT	TRK CHT: RED029D-T.DGN
FSAC: 51500	TEAM: OKLA01057.DGN
ZONE: 01, 02, 03	



NOWERS, OK
(Station No. 51500)



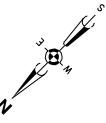
- BNSF OWNED & MAINT
- INDUSTRY OWNED & BNSF MAINT
- IND OWNED & MAINT
- LEASE
- TRackage RIGHTS
- FOREIGN TRACK
- JOINT FACILITIES

* UNKNOWN TRACK NUMBER

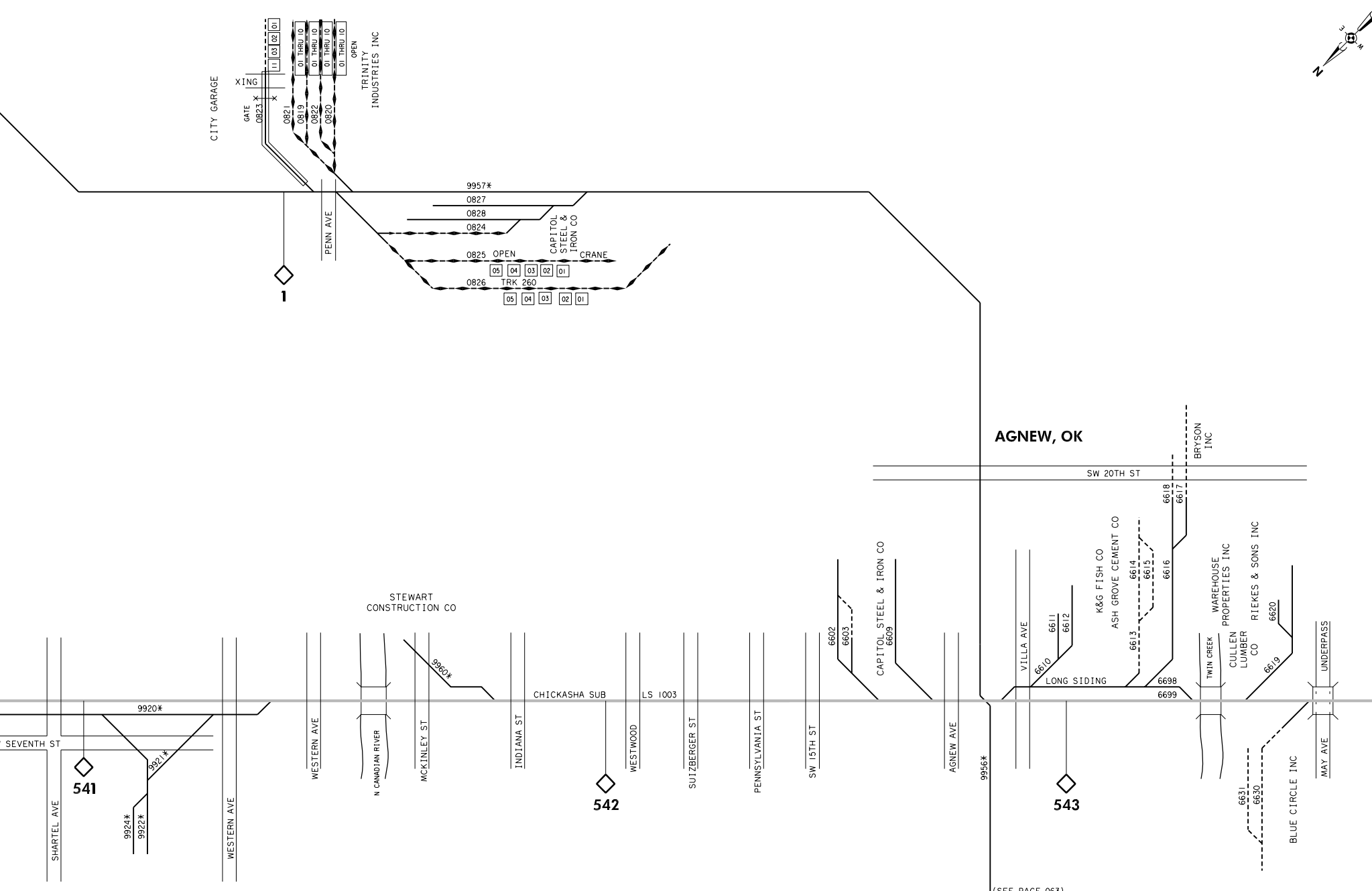
OKLAHOMA CITY, OK Red Rock Subdivision

YARD SEGMENT: 7453	REVISED: 05/06/2003
STATION ABBR: OKLCIT	TRK CHT: RED029E-T.DGN
FSAC: 51500	TEAM: OKLA03059.DGN
ZONE: 03	

LINE SEG	TRACK			CUSTOMER	CONTRACT NUMBER	LENGTHS				CAR CAPY	CAR SPOT	MTCE BILL	MAINTENANCE NOTES	
	CLIC	TYPE	ICC #			NAME	TOTAL	BNSF	INDY					LEASE
1003	6699	MT		ZONE 66 MAIN LINE	STILLWATER CENTRAL RAILROAD	MAIN LINE							TRACKAGE RIGHTS	
	0819	INDY	506	TRINITY	TRINITY INDUSTRIES	AT 00159214	984		984					
	0820	INDY	353	TRINITY	TRINITY INDUSTRIES	AT 00159214	1091	116	975		10	10	YES	
	0821	INDY	505	TRINITY	TRINITY INDUSTRIES	AT 00159214	N/A	N/A	1083		10	10		
	0822	INDY	507	TRINITY	TRINITY INDUSTRIES	AT 00159214	N/A	N/A	740					
	0823	INDY	256	TRINITY-CITY GARAGE	TRINITY INDUSTRIES	AT 00162132	1436	1051	385	869	10	2		
	0824	INDY	511	CAPITOL STEEL	CAPITOL STEEL & IRON CO	AT 00148440	1426	204	1222		6	6	YES	INDY OWN RW-EOT RR MTCE
	0825	INDY	261	CAPITOL STEEL NO. 1	CAPITOL STEEL & IRON CO	AT 00148440	1004	478	526		4	4	YES	INDY OWN RW-EOT RR MTCE
	0826	INDY	260	CAPITOL STEEL NO. 2	CAPITOL STEEL & IRON CO	AT 00148440	2216	1300	916				YES	INDY OWN RW-EOT RR MTCE
	0827	YARD	258	PACKINGTOWN PASS NO. 1		--UNKNOWN--	1878	1878					NO	
	0828	YARD	259	PACKINGTOWN PASS NO. 2		--UNKNOWN--	1768	1768					NO	
	6602			TRC FABRICATION TRACK		--UNKNOWN--	900	900						
	6603			CAPITOL STEELTRACK	CAPITOL STEEL & IRON CO	F 00048858	535	221	314					
	6609			BOARDMAN INC 533006	BOARDMAN INC	--UNKNOWN--	1146	1146			8	8		
	6610			ARROWHEAD LUMBER TRACK 535503	ARROWHEAD LUMBER SALES INC	--UNKNOWN--					3	3		
	6611			LOFLAND CO OF OKLA	LOFLAND CO OF OKLAHOMA	--UNKNOWN--	300	300			2	2		
	6612			K&G FISH TRACK	K&G FISH CO	F 00072389	901	901						
	6613			ASHGROVE LEAD TRACK	ASH GROVE CEMENT	F 00061007	1381	190	1191					INDY O&M SP-SP
	6614		1	ASHGROVE TRACK 1 536515	ASH GROVE CEMENT	F 00061007	1381		1381		14	14		INDY O&M RW-EOT
	6615		2	ASHGROVE OUTBOUND TRACK	ASH GROVE CEMENT	F 00061007	1019		1019		8	8		INDY O&M SP-SP
	6616			BRYSON LEAD TRACK		--UNKNOWN--	1947	1947						
	6617			BRYSON SPUR TRACK	BRYSON INC	F 00077118	930	356	574					INDY O&M HB-EOT
	6618			BRYSON BEER TRACK 537510	WAREHOUSE PROPERTIES INC	F 00067394	1947	1714	233					INDY O&M RW-EOT
	6618			BRYSON BEER TRACK 537510	PREMIUM BEERS OF OKLAHOMA LLC	--UNKNOWN--	1947	1714	233		20	5		
	6619			FOX LEAD TRACK	CULLEN LUMBER CO	F 00047936	1344	1344						
	6619			FOX LEAD TRACK	FOX BUILDING SUPPLY	--UNKNOWN--	1344	1344			6	6		
	6620			FOX LLUMBER TRACK 538027	RIEKES & SONS INC	F 00065570	1265	1265						
	6620			FOX LLUMBER TRACK 538027	FOX BUILDING SUPPLY	--UNKNOWN--	1265	1265			12	3		
	6630			BLUE CIRCLE TRACK 1 539521	BLUE CIRCLE CEMENT	BN 00024591	985	329	656		12	6		INDY O&M RW-EOT
	6631			BLUE CIRCLE TRACK 2	BLUE CIRCLE CEMENT	--UNKNOWN--	N/A		N/A		6	6		
	6698			ZN53 LONG SIDING TRACKL		--UNKNOWN--	2206	2206						
	9920*					--UNKNOWN--								
	9921*					--UNKNOWN--								
	9922*					--UNKNOWN--								
	9924*					--UNKNOWN--								
	9956*					--UNKNOWN--								
	9957*					--UNKNOWN--								
	9960*				STEWART CONSTRUCTION CO	F 00048083	1181	1181						EXTENSION OF TRACKAGE



(SEE PAGE 051)



AGNEW, OK

(SEE PAGE 063)



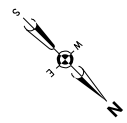
- BNSF OWNED & MAINT
- INDUSTRY OWNED & BNSF MAINT
- IND OWNED & MAINT
- LEASE
- TRACKAGE RIGHTS
- FOREIGN TRACK
- JOINT FACILITIES

* UNKNOWN TRACK NUMBER

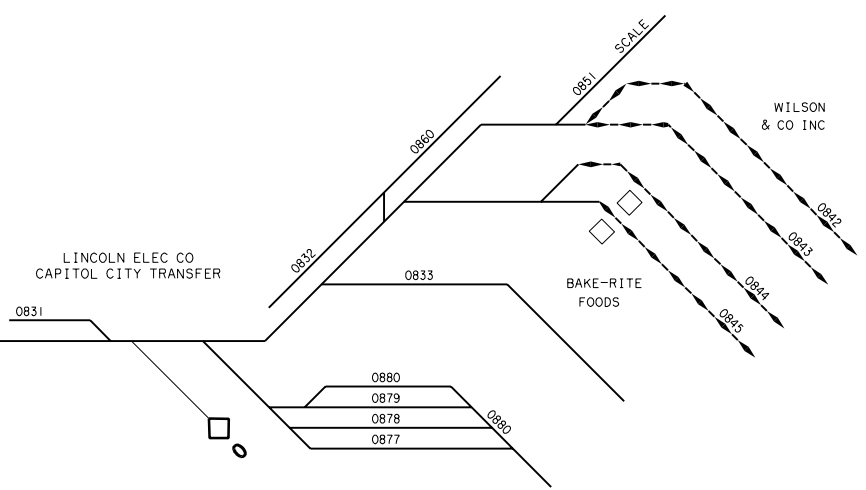
OKLAHOMA CITY, OK Red Rock Subdivision

YARD SEGMENT: ###	REVISED: 05/06/2003
STATION ABBR: OKLCIT	TRK CHT: RED029F-T.DGN
FSAC: 51500	TEAM: OKLA08061.DGN
ZONE: 08, 66	

LINE SEG	TRACK				CUSTOMER	CONTRACT NUMBER	LENGTHS				CAR CAPY	CAR SPOT	MTCE BILL	MAINTENANCE NOTES
	CLIC	TYPE	ICC #	NAME			TOTAL	BNSF	INDY	LEASE				
0831	INDY	368		PAXTON LBR		--UNKNOWN--	295	295					NO	
0832	YARD	509		PIG SPUR TEAM		--UNKNOWN--	515	515					NO	
0833				UNITED REFRIG-ANDERSON MEAT	AMERICOLD LOGISTICS	--UNKNOWN--					7	5		
0842	INDY	296		ACH FOOD COMPANY#2	WILSON & CO INC	AT 00133811	1047		1047				YES	
0842	INDY	296		ACH FOOD COMPANY#2	ACH FOOD COMPANIES INC	--UNKNOWN--	1047		1047		8	5		
0843	INDY	293		ACH FOOD COMPANY #3	WILSON & CO INC	AT 00133811	640		640				YES	INDY OWN RW-EOT RR MTCE
0843	INDY	293		ACH FOOD COMPANY #3	ACH FOOD COMPANIES INC	--UNKNOWN--	640		640		9	9		
0844	INDY	292		ACH FOOD COMAPNY #4	WILSON & CO INC	AT 00133811	620	83	537				YES	INDY OWN RW-EOT RR MTCE
0844	INDY	292		ACH FOOD COMAPNY #4	ACH FOOD COMPANIES INC	--UNKNOWN--	620	83	537		1	1		
0845	INDY	291		ACH FOOD COMPANY #5	WILSON & CO INC	AT 00133811	611	178	433				YES	INDY OWN RW-EOT RR MTCE
0845	INDY	291		ACH FOOD COMPANY #5	ACH FOOD COMPANIES INC	--UNKNOWN--	611	178	433		1	1		
0851				ACH FOOD COMPANY #6	ACH FOOD COMPANIES INC	--UNKNOWN--					4	2		
0860	INDY	372		APOLLO DISTRIBUTION	APOLLO DISTRIBUTION INC	--UNKNOWN--	791	791			15	4	NO	
0877	YARD	277		PACKINGTOWN YD NO. 7		--UNKNOWN--	1322	1322					NO	
0878	YARD	276		PACKINGTOWN YD NO. 8		--UNKNOWN--	1111	1111					NO	
0879	YARD	250		PACKINGTOWN YD NO. 9		--UNKNOWN--	15410	15410					NO	
0880	YARD	508		PACKINGTOWN YD NO. 10		--UNKNOWN--	1419	1419					NO	



(SEE PAGE 061)



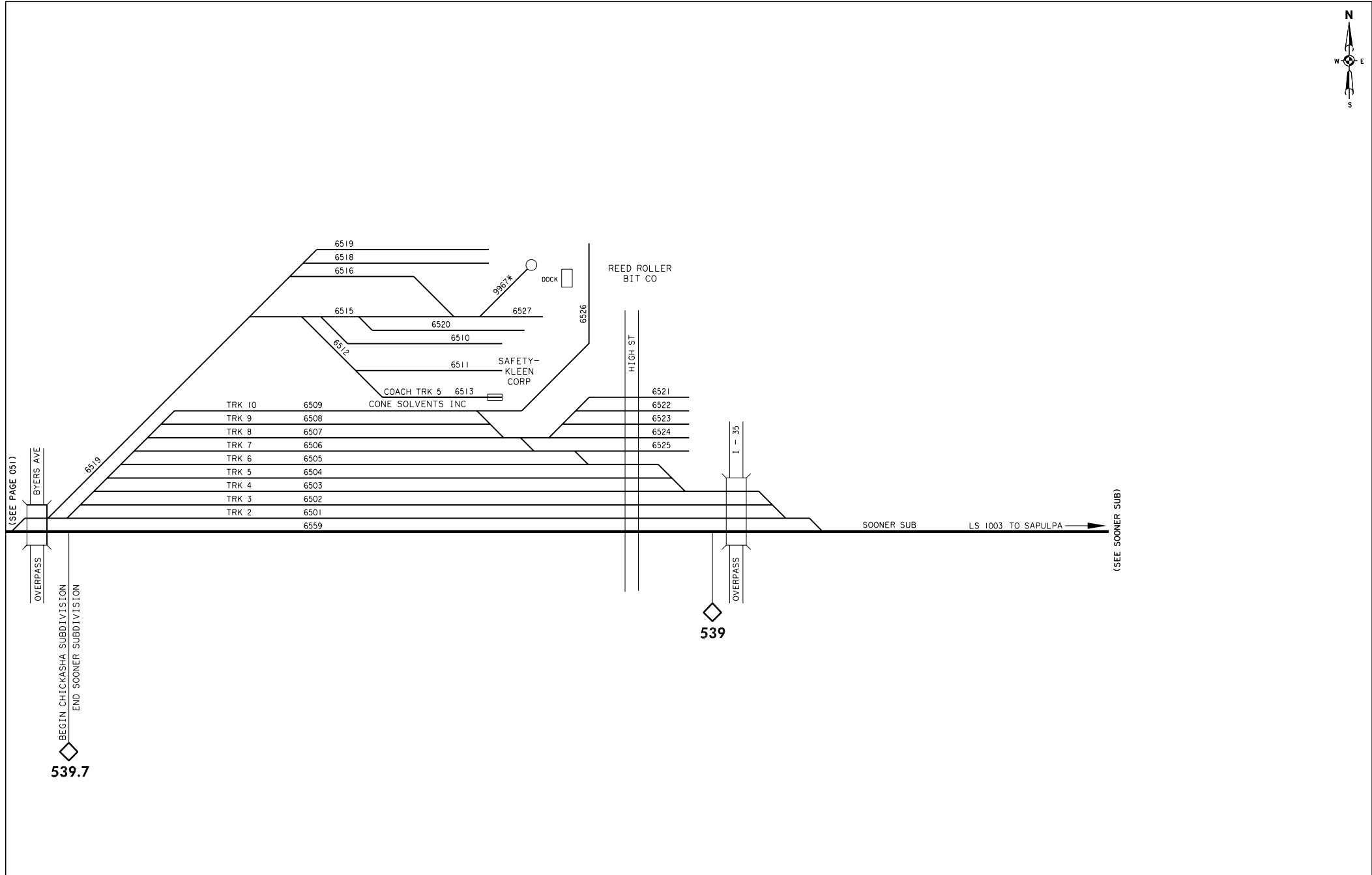
- BNSF OWNED & MAINT
- INDUSTRY OWNED & BNSF MAINT
- IND OWNED & MAINT
- LEASE
- TRackage RIGHTS
- FOREIGN TRACK
- JOINT FACILITIES

* UNKNOWN TRACK NUMBER

OKLAHOMA CITY, OK
Red Rock Subdivision

YARD SEGMENT: ###	REVISED: 05/06/2003
STATION ABBR: OKLCIT	TRK CHT: RED029G-T.DGN
FSAC: 51500	TEAM: OKLA08063.DGN
ZONE: 08	

LINE SEG	TRACK				CUSTOMER	CONTRACT NUMBER	LENGTHS				CAR CAPY	CAR SPOT	MTCE BILL	MAINTENANCE NOTES
	CLIC	TYPE	ICC #	NAME			TOTAL	BNSF	INDY	LEASE				
1003	6559	MT		US09 UNION STATION TRACK 9	STILLWATER CENTRAL RAILROAD	MAIN LINE								TRACKAGE RIGHTS
	6501	PASS	10	GAINESVILLE YARD TRACK NO 1		--UNKNOWN--	7769	7769						NO
	6502	YARD	13	GAINESVILLE YARD TRACK NO 2		--UNKNOWN--	4198	4198						NO
	6503		14	GAINESVILLE YARD TRACK NO 3		--UNKNOWN--								NO
	6504	YARD	15	GAINESVILLE YARD TRACK NO 4		--UNKNOWN--	4193	4193						NO
	6505	YARD	16	GAINESVILLE YARD TRACK NO 5		--UNKNOWN--	4190	4190						NO
	6506	YARD	17	GAINESVILLE YARD TRACK NO 6		--UNKNOWN--	4188	4188						NO
	6507	YARD	18	GAINESVILLE YARD TRACK NO 7	OCCIDENTAL CHEMICAL CORP	--UNKNOWN--	4551	4551			39	39		NO
	6508		57	GAINESVILLE YARD TRACK NO 8	A TOP POLYMERS INC	--UNKNOWN--	N/A	N/A			1200	13	13	
	6509	YARD	55	GAINESVILLE EAST LEAD TRACK		--UNKNOWN--	3438	3438						NO
	6510	YARD	19			--UNKNOWN--	1319	1319						NO
	6511			GAINESVILLE CUT OFF TRACK		--UNKNOWN--								NO
	6512			PIG5 PIG TRACK 5	MCCLAIN OF OKLAHOMA	--UNKNOWN--	N/A	N/A			18	18		
	6512			PIG5 PIG TRACK 5	SAFETY KLEEN CORP	--UNKNOWN--	N/A	N/A			18	3		
	6513		5	SAFETY KLEEN (2-CAR SPOT)	CONE SOLVENTS	--UNKNOWN--	N/A	N/A			380			
	6513		5	SAFETY KLEEN (2-CAR SPOT)	SAFETY KLEEN CORP	--UNKNOWN--	BF 0000802	N/A	N/A		380	3	3	
	6513		5	SAFETY KLEEN (2-CAR SPOT)	SCOTWOOD INDUSTRIES INC	--UNKNOWN--	N/A	N/A			380	3	3	CONT COVER 180' OF LEASE TRK
	6515			TURNTABLE LEAD TRACK	CONE SOLVENTS	--UNKNOWN--					4	4		
	6516			WPOR WEST PORCH		--UNKNOWN--								
	6518			CLEANER TRACK (18-CAR SPOT)		--UNKNOWN--								
	6519			RIP TRACK 2		--UNKNOWN--								
	6520			LEFT LEFTY SPUR TRACK		--UNKNOWN--								
	6521			ATR1 OKC RELOAD TRACK 1 516125	ALAMO FOREST PRODUCTS	--UNKNOWN--					4	4		
	6521			ATR1 OKC RELOAD TRACK 1 516125	CLARK FENCE	--UNKNOWN--					4	4		
	6521			ATR1 OKC RELOAD TRACK 1 516125	D L WILLIAMS WOOD PRODUCTS	--UNKNOWN--					4	4		
	6521			ATR1 OKC RELOAD TRACK 1 516125	OKLAHOMA CITY RELOAD	--UNKNOWN--					4	4		
	6522			ATR2 OKC RELOAD TRACK 2 516125	MCCLAIN OF OKLAHOMA	--UNKNOWN--					4	4		
	6522			ATR2 OKC RELOAD TRACK 2 516125	OKLAHOMA CITY RELOAD	--UNKNOWN--					4	4		
	6523			ATR3 OKC RELOAD TRACK 3 516125	ALAMO FOREST PRODUCTS	--UNKNOWN--					2	2		
	6523			ATR3 OKC RELOAD TRACK 3 516125	OKLAHOMA CITY RELOAD	--UNKNOWN--					4	4		
	6524			ATR4 OKC RELOAD TRACK 4 516125	OKLAHOMA CITY RELOAD	--UNKNOWN--					4	4		
	6525			ATR5 OKC RELOAD TRACK 5 516125		--UNKNOWN--								
	6526			AITT AMERICAN IRON TRACK	REED ROLLER BIT CO	--UNKNOWN--	F 00063508	1030	1030					
	6526			AITT AMERICAN IRON TRACK	CALDWELL EQUIPMENT CO INC	--UNKNOWN--		1030	1030		12	6		
	6526			AITT AMERICAN IRON TRACK	DARR EQUIPMENT	--UNKNOWN--		1030	1030		12	3		
	6526			AITT AMERICAN IRON TRACK	MCCLAIN OF OKLAHOMA	--UNKNOWN--		1030	1030		12	6		
	6527			ZN51 EAGLEBROOK 510609	EAGLEBROOK	--UNKNOWN--					8	8		
	6527			ZN51 EAGLEBROOK 510609	SOUTHWEST LEASING & MANAGEMENT INC	--UNKNOWN--					12	1		
	9967*					--UNKNOWN--								



(SEE PAGE 051)

(SEE SOONER SUB)

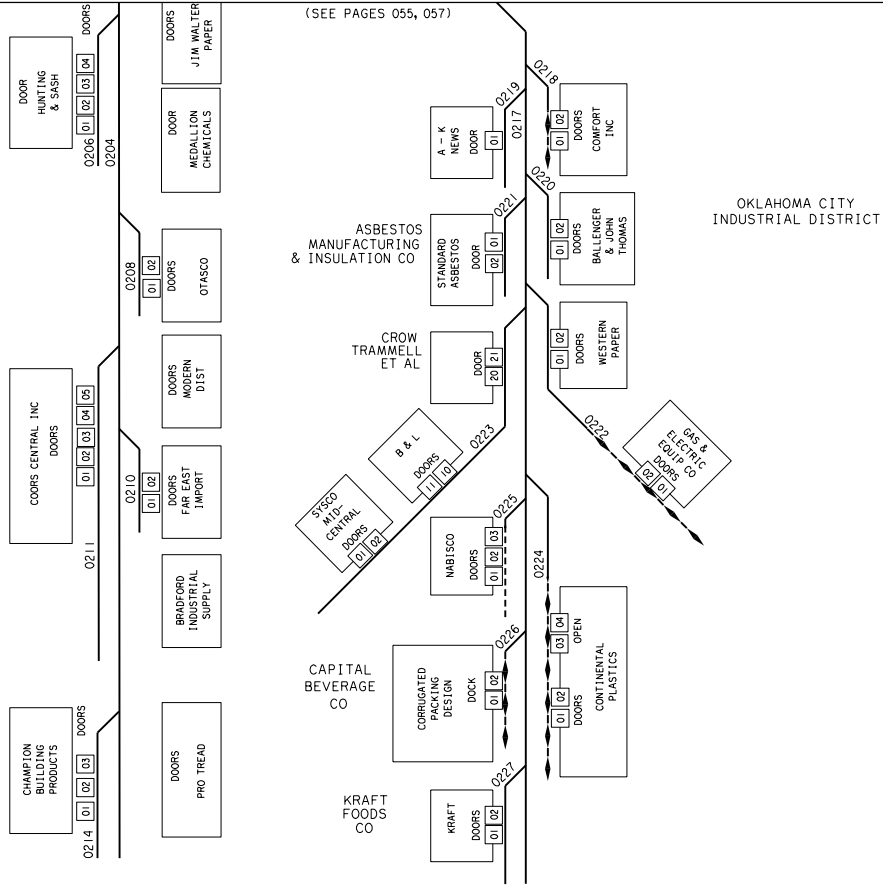


- BNSF OWNED & MAINT
- INDUSTRY OWNED & BNSF MAINT
- IND OWNED & MAINT
- LEASE
- TRACKAGE RIGHTS
- FOREIGN TRACK
- JOINT FACILITIES

* UNKNOWN TRACK NUMBER








OKLAHOMA CITY, OK Red Rock Subdivision

YARD SEGMENT: ###	REVISED: 05/06/2003
STATION ABBR: OKLCIT	TRK CHT: RED029H-T.DGN
FSAC: 51500	TEAM: OKLA65065.DGN
ZONE: 65	



NOWERS, OK
(Station No. 51500)

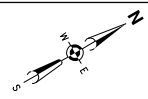
OKLAHOMA CITY, OK Red Rock Subdivision

-  BNSF OWNED & MAINT
-  INDUSTRY OWNED & BNSF MAINT
-  IND OWNED & MAINT
-  LEASE
-  TRACKAGE RIGHTS
-  FOREIGN TRACK
-  JOINT FACILITIES

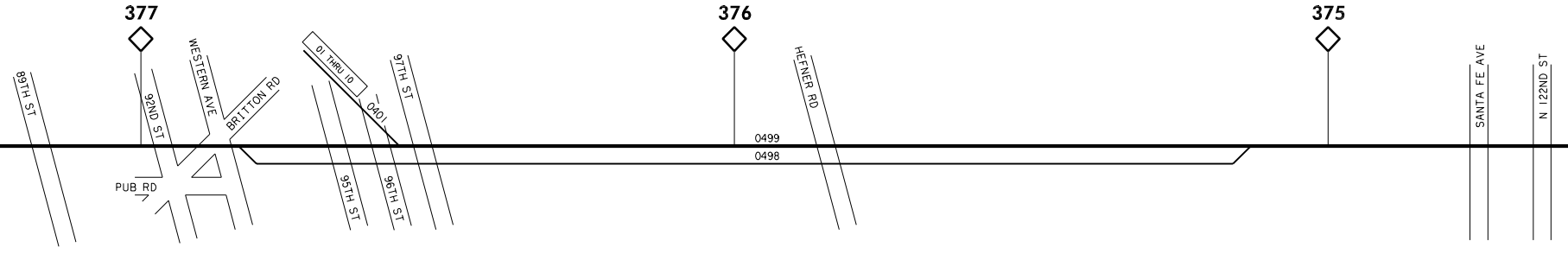
* UNKNOWN TRACK NUMBER

YARD SEGMENT: ###	REVISED: 05/06/2003
STATION ABBR: OKLCIT	TRK CHT: RED0291-T.DGN
FSAC: 51500	TEAM: OKLA02067.DGN
ZONE: 02	





(SEE PAGE 059)
US HWY 66 / WESTERN AVE
UNDERPASS



- BNSF OWNED & MAINT
- INDUSTRY OWNED & BNSF MAINT
- IND OWNED & MAINT
- LEASE
- TRACKAGE RIGHTS
- FOREIGN TRACK
- JOINT FACILITIES

* UNKNOWN TRACK NUMBER

BRITTON, OK Red Rock Subdivision

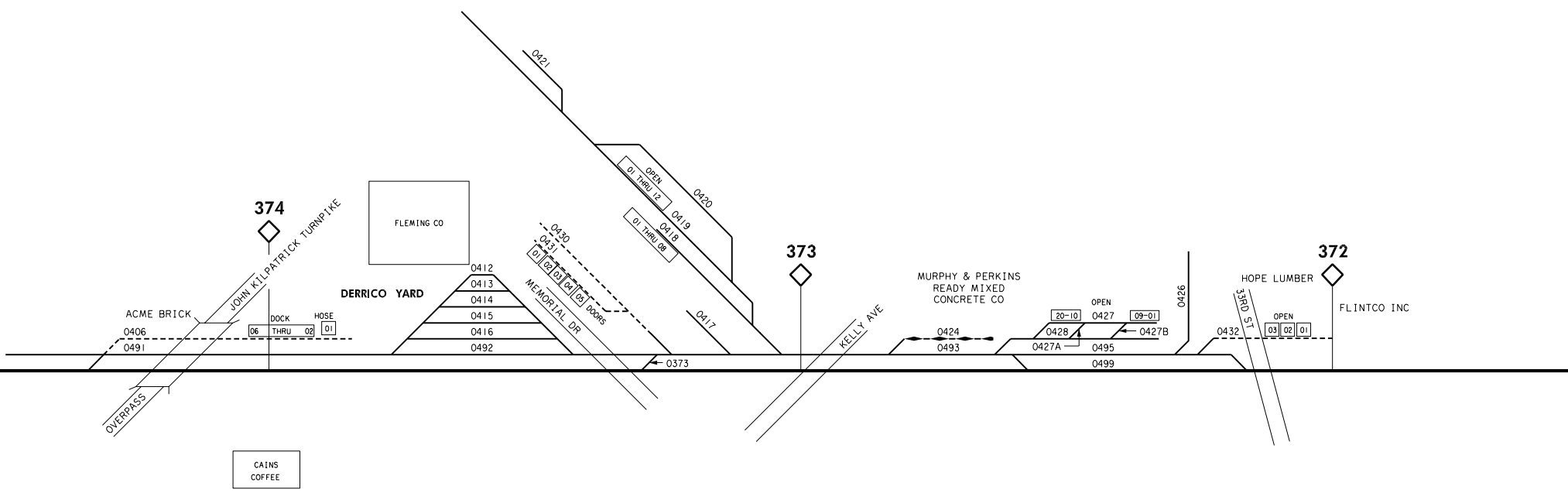
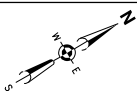
YARD SEGMENT: ###	REVISED: 05/06/2003
STATION ABBR: BRITOK	TRK CHT: #####.DGN
FSAC: 51680	TEAM: BRIT04069.DGN
ZONE: 04	

LINE SEG	TRACK				CUSTOMER	CONTRACT NUMBER	LENGTHS				CAR CAPY	CAR SPOT	MTCE BILL	MAINTENANCE NOTES
	CLIC	TYPE	ICC #	NAME			TOTAL	BNSF	INDY	LEASE				
7400	0499	MT				MAIN LINE								RED ROCK SUB MAIN LINE
	0373													
	0406	INDY	7	ACME BRICK	ACME BRICK CO	AT 00106348	N/A	N/A	N/A		8	8	YES	
	0412	WAY	12	DERECO LEAD		--UNKNOWN--	1838	1838					NO	
	0413	WAY	16	DERECO YARD TRK		--UNKNOWN--	630	630					NO	
	0414	WAY	15	DERECO YARD TRK		--UNKNOWN--	870	870					NO	
	0415	WAY	14	DERECO YARD TRK		--UNKNOWN--	1109	1109					NO	
	0416	WAY	13	DERECO YARD TRK		--UNKNOWN--	1349	1349					NO	
	0417	INDY	21	RALSTON PURINA STUB TRACK	RALSTON PURINA CO	--UNKNOWN--	1543	1543			2	2	NO	
	0418	INDY	20	RALSTON PURINA NO 2	RALSTON PURINA CO	--UNKNOWN--	1700	1700			2	2	NO	
	0419	INDY	22	RALSTON PURINA NO 3 (25)	RALSTON PURINA CO	--UNKNOWN--	1512	1512			17	17	NO	
	0420	INDY	23	RALSTON TANK TRACK	RALSTON PURINA CO	--UNKNOWN--	292	292			2	2	NO	
	0421			RALSTON PURINA NO. 5	RALSTON PURINA CO	--UNKNOWN--					2	2		
	0424		15	MURPHY PERKINS	MURPHY & PERKINS READY MIXED CONCRETE CO	AT 00137485	641	211	430				NO	
	0426	INDY	27	OLD TG&Y TAIL TRACK		--UNKNOWN--	2071	2071					NO	
	0427	INDY	11	HOLNAMTEXLTD	HOLNAM	--UNKNOWN--	1431	1431			13	13	NO	
	0427A													
	0427B													
	0428	INDY	10	HOLNAMTEXLTD	HOLNAM	--UNKNOWN--	1644	1644			11	11	NO	
	0430		20	NORTH MEMORIAL ROAD LEAD	FLEMING COMPANIES INC	AT 00163602	1402		1402				NO	INDY O&M HB-EOT
	0431		18	FLEMING	FLEMING COMPANIES INC	AT 00163602	1832	210	1622				NO	
	0432	INDY	31	HOPE LUMBER	HOPE LUMBER SUPPLY	AT 00164813	1227	219	1008		4	3	NO	
	0491					--UNKNOWN--								
	0492			RALSTON SIDING (BY Dereco YD)		--UNKNOWN--								
	0493			RALSTON SIDING (BY RALSTON)		--UNKNOWN--								
	0495			RALSTON SIDING (BY TG&Y)		--UNKNOWN--								

DERE04070

* UNKNOWN TRACK NUMBER

070



- BNSF OWNED & MAINT
- INDUSTRY OWNED & BNSF MAINT
- IND OWNED & MAINT
- LEASE
- TRACKAGE RIGHTS
- FOREIGN TRACK
- JOINT FACILITIES

* UNKNOWN TRACK NUMBER

DERECO, OK Red Rock Subdivision

YARD SEGMENT: ###	REVISED: 05/06/2003
STATION ABBR: Dereco	TRK CHT: RED031A-T.DGN
FSAC: 51685	TEAM: DERE04071.DGN
ZONE: 04	



371

370

369

15TH ST

5TH ST

DOCK
01 02

3RD ST

2ND ST

1ST ST

MAIN ST

HURD ST

THATCHER ST







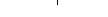
DANFORTH RD

0497

0442
0499

0443



-  BNSF OWNED & MAINT
-  INDUSTRY OWNED & BNSF MAINT
-  IND OWNED & MAINT
-  LEASE
-  TRACKAGE RIGHTS
-  FOREIGN TRACK
-  JOINT FACILITIES

* UNKNOWN TRACK NUMBER

EDMOND, OK Red Rock Subdivision

YARD SEGMENT: ###	REVISED: 05/06/2003
STATION ABBR: EDMOOK	TRK CHT: #####.DGN
FSAC: 51690	TEAM: EDM004073.DGN
ZONE: 04	



368

CAVELL RD

367








COFFEE CR RD

PIPE YARD
TEAM
OPEN

0450 01 02 03
0499

366

SORGHUM MILL RD

-  BNSF OWNED & MAINT
-  INDUSTRY OWNED & BNSF MAINT
-  IND OWNED & MAINT
-  LEASE
-  TRACKAGE RIGHTS
-  FOREIGN TRACK
-  JOINT FACILITIES

* UNKNOWN TRACK NUMBER

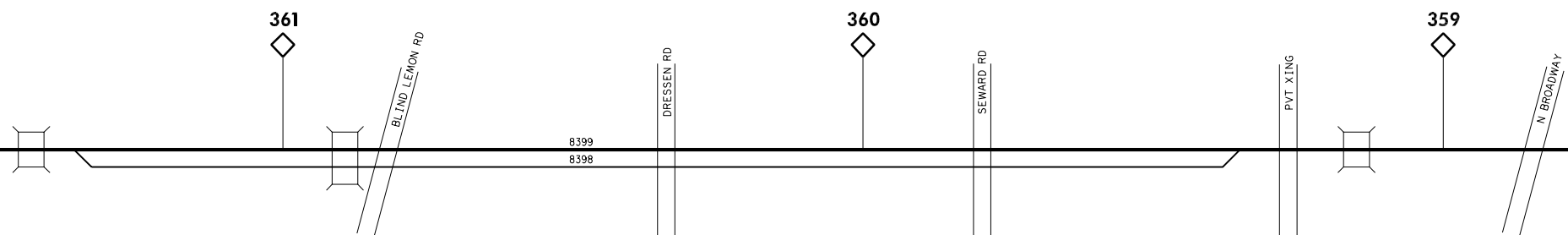
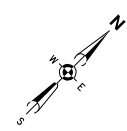
EDMOND, OK Red Rock Subdivision

YARD SEGMENT: ###	REVISED: 05/06/2003
STATION ABBR: EDMOOK	TRK CHT: #####.DGN
FSAC: 51690	TEAM: EDM004075.DGN
ZONE: 04	

← Gainesville, TX

Line Segment 7400

Arkansas City, KS →

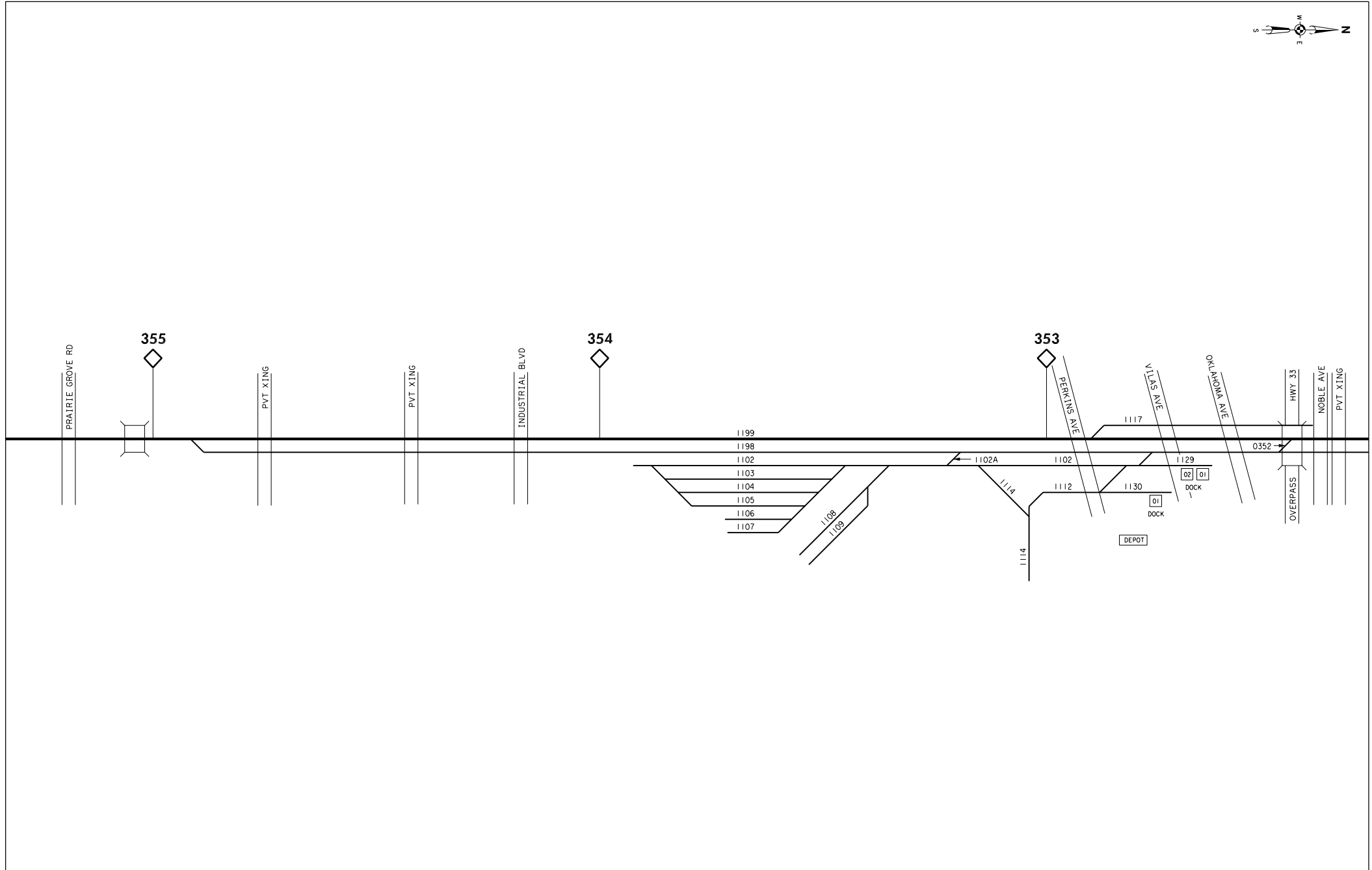
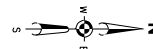


- BNSF OWNED & MAINT
- INDUSTRY OWNED & BNSF MAINT
- IND OWNED & MAINT
- LEASE
- TRACKAGE RIGHTS
- FOREIGN TRACK
- JOINT FACILITIES

* UNKNOWN TRACK NUMBER

SEWARD, OK Red Rock Subdivision

YARD SEGMENT: ###	REVISED: 05/06/2003
STATION ABBR: SEWAOK	TRK CHT: #####.DGN
FSAC: 51695	TEAM: SEWA83077.DGN
ZONE: 83	

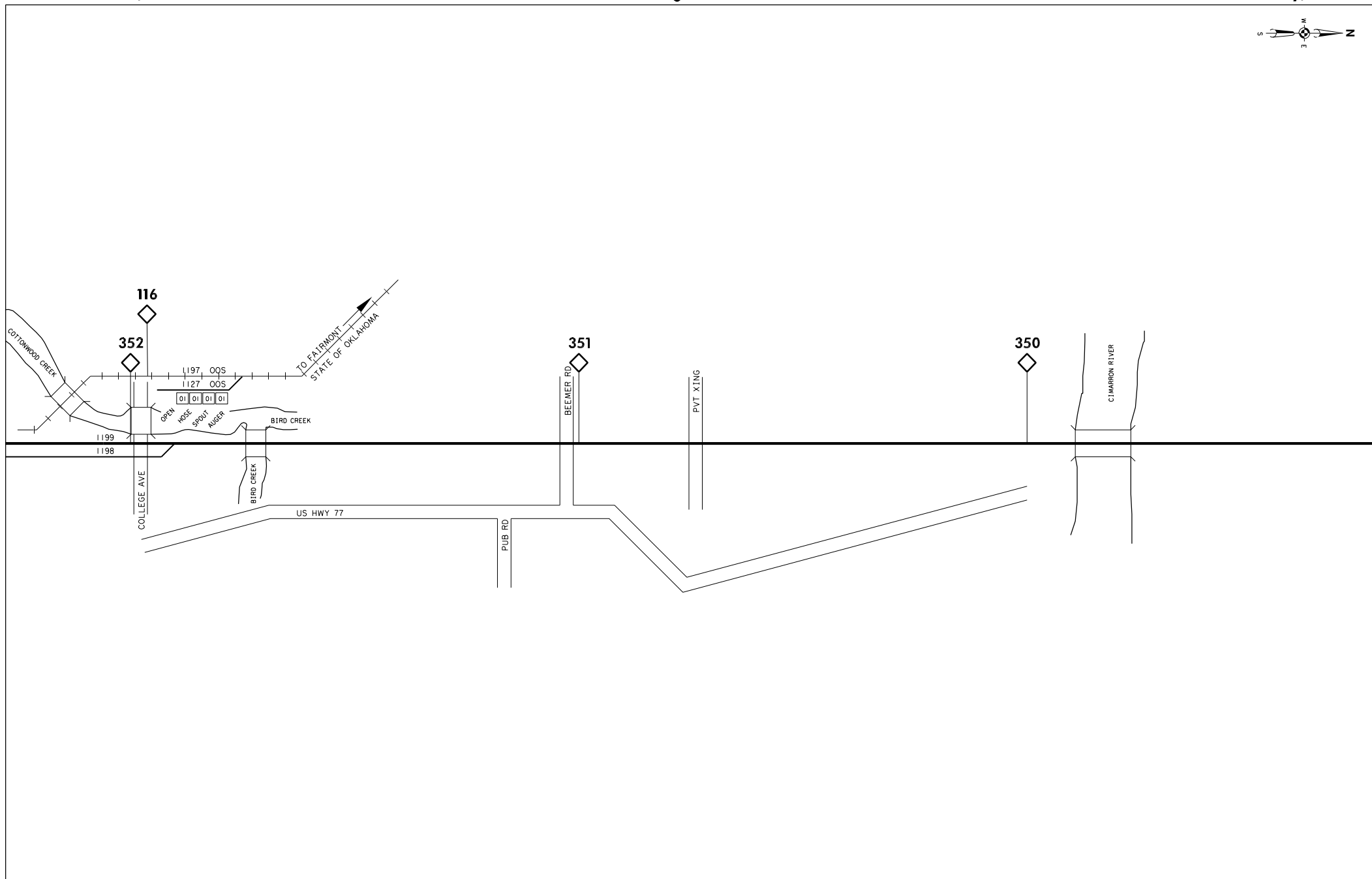
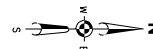


- BNSF OWNED & MAINT
- INDUSTRY OWNED & BNSF MAINT
- IND OWNED & MAINT
- LEASE
- TRACKAGE RIGHTS
- FOREIGN TRACK
- JOINT FACILITIES

* UNKNOWN TRACK NUMBER

GUTHRIE, OK Red Rock Subdivision

YARD SEGMENT: ###	REVISED: 05/06/2003
STATION ABBR: GUTHOK	TRK CHT: #####.DGN
FSAC: 51700	TEAM: GUTHI1079.DGN
ZONE: 11	

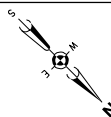


- BNSF OWNED & MAINT
- INDUSTRY OWNED & BNSF MAINT
- IND OWNED & MAINT
- LEASE
- TRACKAGE RIGHTS
- FOREIGN TRACK
- JOINT FACILITIES

* UNKNOWN TRACK NUMBER

GUTHRIE, OK Red Rock Subdivision

YARD SEGMENT: ###	REVISED: 05/06/2003
STATION ABBR: GUTHOK	TRK CHT: #####.DGN
FSAC: 51700	TEAM: GUTH11081.DGN
ZONE: 11	



348

E 0740 RD

347

E 0730 RD

346








E 0720 RD

PVT XING

7199
7198

US HWY 77



-  BNSF OWNED & MAINT
-  INDUSTRY OWNED & BNSF MAINT
-  IND OWNED & MAINT
-  LEASE
-  TRACKAGE RIGHTS
-  FOREIGN TRACK
-  JOINT FACILITIES

* UNKNOWN TRACK NUMBER

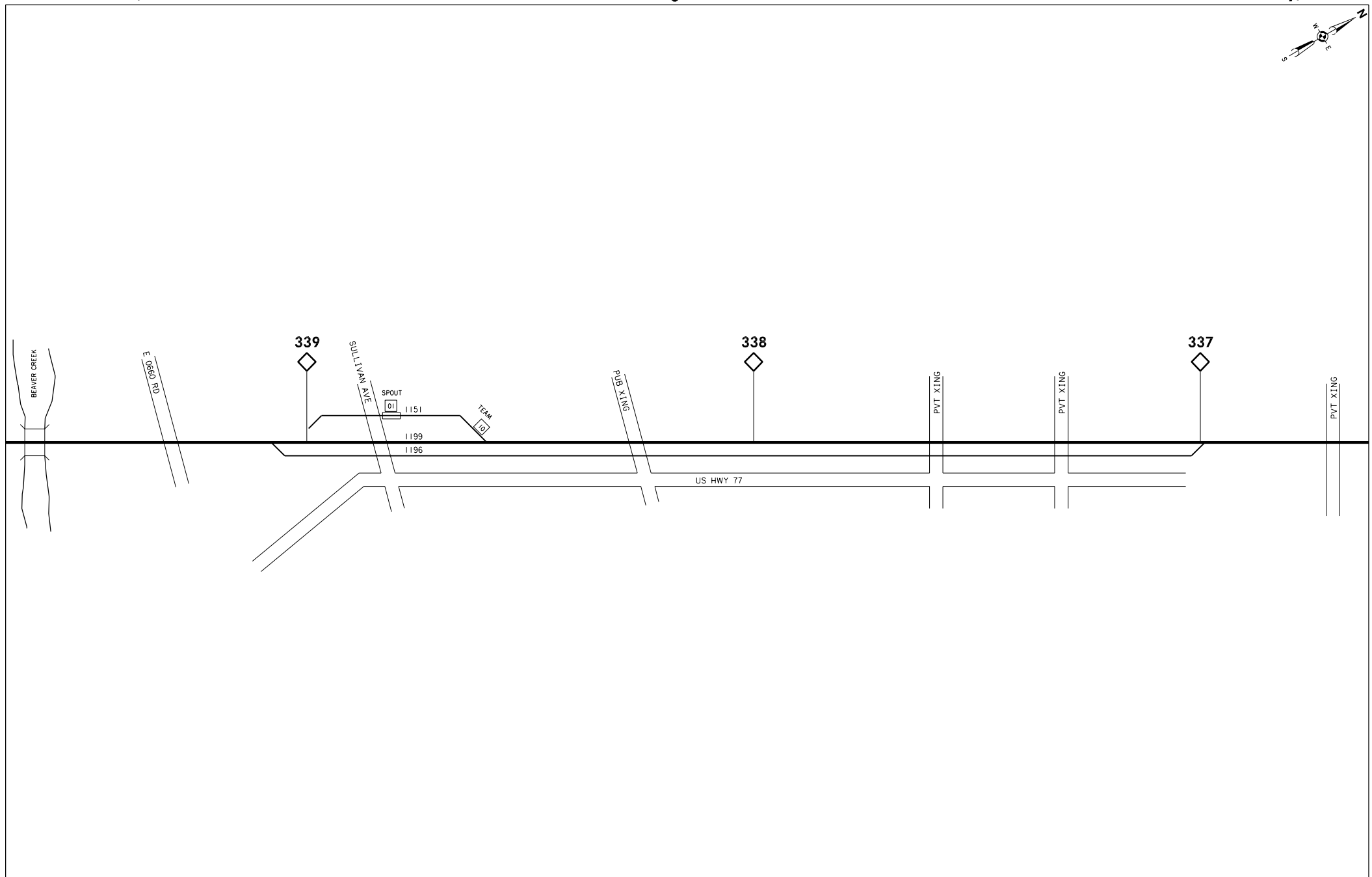
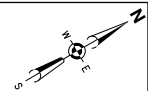
LAWRIE, OK Red Rock Subdivision








YARD SEGMENT: ###	REVISED: 05/06/2003
STATION ABBR: LAWRIE	TRK CHT: #####.DGN
FSAC: 52050	TEAM: LAWR71083.DGN
ZONE: 71	

← Gainesville, TX

Line Segment 7400

Arkansas City, KS →

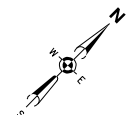


-  BNSF OWNED & MAINT
-  INDUSTRY OWNED & BNSF MAINT
-  IND OWNED & MAINT
-  LEASE
-  TRACKAGE RIGHTS
-  FOREIGN TRACK
-  JOINT FACILITIES

* UNKNOWN TRACK NUMBER

MULHALL, OK Red Rock Subdivision

YARD SEGMENT: ###	REVISED: 05/06/2003
STATION ABBR: MULHAL	TRK CHT: #####.DGN
FSAC: 52060	TEAM: MULH11085.DGN
ZONE: 11	



330



E 0570 RD

329



4698

4699








N 3170 RD

328



E 0560 RD




-  BNSF OWNED & MAINT
-  INDUSTRY OWNED & BNSF MAINT
-  IND OWNED & MAINT
-  LEASE
-  TRACKAGE RIGHTS
-  FOREIGN TRACK
-  JOINT FACILITIES

* UNKNOWN TRACK NUMBER

ASP, OK Red Rock Subdivision

YARD SEGMENT: ###	REVISED: 05/06/2003
STATION ABBR: ASP	TRK CHT: #####.DGN
FSAC: 52090	TEAM: ASP46087.DGN
ZONE: 46	

LINE SEG	TRACK				CUSTOMER	CONTRACT NUMBER	LENGTHS				CAR CAPY	CAR SPOT	MTCE BILL	MAINTENANCE NOTES
	CLIC	TYPE	ICC #	NAME			TOTAL	BNSF	INDY	LEASE				
1047	3201	MT		ATSF CONN TRK 961096		MAIN LINE								AVARD SUB MAIN LINE
1047	3299	MT		MAIN LINE		MAIN LINE								AVARD SUB MAIN LINE
7400	4599	MT		MAIN LINE		MAIN LINE								RED ROCK SUB MAIN LINE
	3205			PEOS FERTZ TRK 961093		--UNKNOWN--								
	3210			PEPA OLD PASS 961094		--UNKNOWN--								
	3210A													
	4501		3	TEAM TRACK	BETHLYN TRUCKING CO INC	AT 00156782	3051	3051						
	4501		3	TEAM TRACK	STILLWATER MILLING CO	AT 00180108	3051	3051						CONT COVERS 420' OF TRK
	4503			HOUSE TRACK (RAMP)		--UNKNOWN--								
	4504			BN CONNECTION		--UNKNOWN--								
	4511	YARD	26	YARD TRACK NO 1		--UNKNOWN--	1440	1440					NO	
	4512	YARD	27	YARD TRACK NO 2		--UNKNOWN--	1234	1234					NO	
	4513	YARD	28	YARD TRACK NO 3		--UNKNOWN--	1029	1029					NO	
	4597	PASS	2	NEW SIDING		--UNKNOWN--	6428	6428					NO	
	4598			OLD SIDING		--UNKNOWN--								



323

322

508

321

(SEE AVARD SUB)

STILLWATER MILLING CO
EL #1226

FARMERS COOP ASSN
EL #1225

(SEE AVARD SUB)

PVT XING

PVT XING

PVT XING

US HWY 64

PERRY DUMP SITE

3210

3210A

3210B

3210C

3210D

3210E

3210F

3210G

3210H

3210I

3210J

3210K

3210L

3210M

3210N

3210O

3210P

3210Q

3210R

3210S

3210T

3210U

3210V

3210W

3210X

3210Y

3210Z

3210AA

3210AB

3210AC

3210AD

3210AE

3210AF

3210AG

3210AH

3210AI

3210AJ

3210AK

3210AL

3210AM

3210AN

3210AO

3210AP

3210AQ

3210AR

3210AS

3210AT

3210AU

3210AV

3210AW

3210AX

3210AY

3210AZ

3210BA

3210BB

3210BC

3210BD

3210BE

3210BF

3210BG

3210BH

3210BI

3210BJ

3210BK

3210BL

3210BM

3210BN

3210BO

3210BP

3210BQ

3210BR

3210BS

3210BT

3210BU

3210BV

3210BW

3210BX

3210BY

3210BZ

3210CA

3210CB

3210CC

3210CD

3210CE

3210CF

3210CG

3210CH

3210CI

3210CJ

3210CK

3210CL

3210CM

3210CN

3210CO

3210CP

3210CQ

3210CR

3210CS

3210CT

3210CU

3210CV

3210CW

3210CX

3210CY

3210CZ

3210DA

3210DB

3210DC

3210DD

3210DE

3210DF

3210DG

3210DH

3210DI

3210DJ

3210DK

3210DL

3210DM

3210DN

3210DO

3210DP

3210DQ

3210DR

3210DS

3210DT

3210DU

3210DV

3210DW

3210DX

3210DY

3210DZ

3210EA

3210EB

3210EC

3210ED

3210EE

3210EF

3210EG

3210EH

3210EI

3210EJ

3210EK

3210EL

3210EM

3210EN

3210EO

3210EP

3210EQ

3210ER

3210ES

3210ET

3210EU

3210EV

3210EW

3210EX

3210EY

3210EZ

3210FA

3210FB

3210FC

3210FD

3210FE

3210FF

3210FG

3210FH

3210FI

3210FJ

3210FK

3210FL

3210FM

3210FN

3210FO

3210FP

3210FQ

3210FR

3210FS

3210FT

3210FU

3210FV

3210FW

3210FX

3210FY

3210FZ

3210GA

3210GB

3210GC

3210GD

3210GE

3210GF

3210GG

3210GH

3210GI

3210GJ

3210GK

3210GL

3210GM

3210GN

3210GO

3210GP

3210GQ

3210GR

3210GS

3210GT

3210GU

3210GV

3210GW

3210GX

3210GY

3210GZ

3210HA

3210HB

3210HC

3210HD

3210HE

3210HF

3210HG

3210HH

3210HI

3210HJ

3210HK

3210HL

3210HM

3210HN

3210HO

3210HP

3210HQ

3210HR

3210HS

3210HT

3210HU

3210HV

3210HW

3210HX

3210HY

3210HZ

3210IA

3210IB

3210IC

3210ID

3210IE

3210IF

3210IG

3210IH

3210II

3210IJ

3210IK

3210IL

3210IM

3210IN

3210IO

3210IP

3210IQ

3210IR

3210IS

3210IT

3210IU

3210IV

3210IW

3210IX

3210IY

3210IZ

3210JA

3210JB

3210JC

3210JD

3210JE

3210JF

3210JG

3210JH

3210JI

3210JJ

3210JK

3210JL

3210JM

3210JN

3210JO

3210JP

3210JQ

3210JR

3210JS

3210JT

3210JU

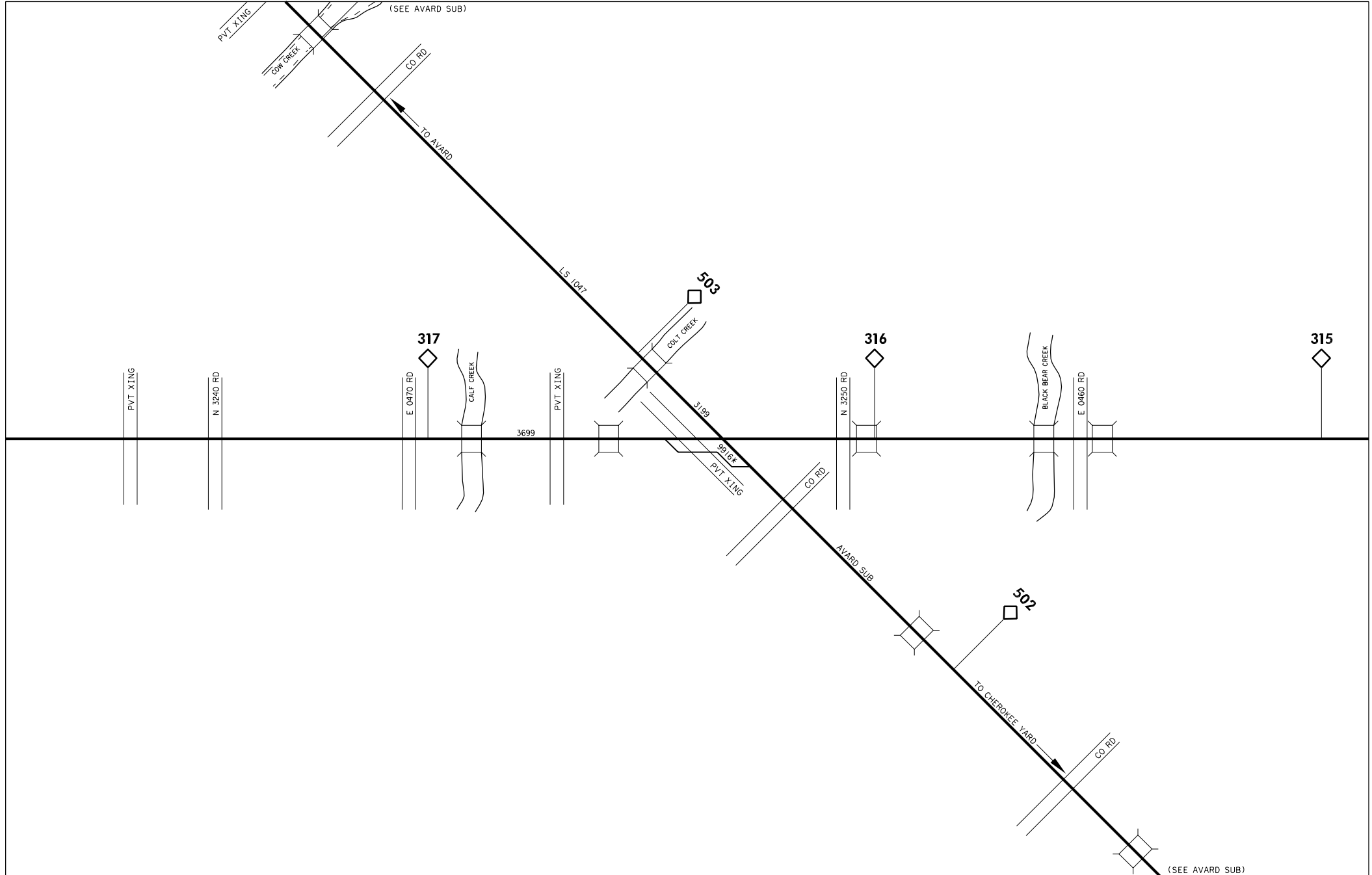
3210JV






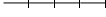
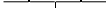
3210JW

3210JX

3210JY

3210JZ

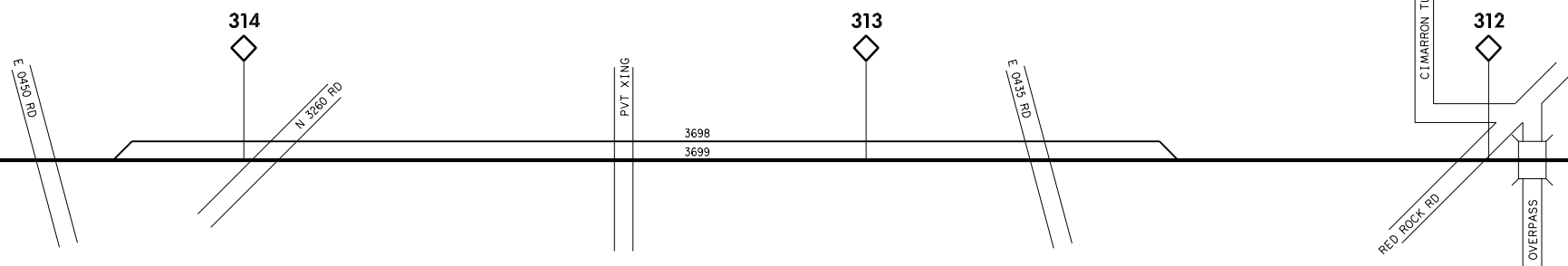
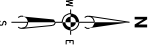


-  BNSF OWNED & MAINT
-  INDUSTRY OWNED & BNSF MAINT
-  IND OWNED & MAINT
-  LEASE
-  TRACKAGE RIGHTS
-  FOREIGN TRACK
-  JOINT FACILITIES

* UNKNOWN TRACK NUMBER

BLACK BEAR, OK Red Rock Subdivision

YARD SEGMENT: ###	REVISED: 05/06/2003
STATION ABBR: BLACKB	TRK CHT: #####
FSAC: 51200	TEAM: BLAC31091.DGN
ZONE: 31, 36	

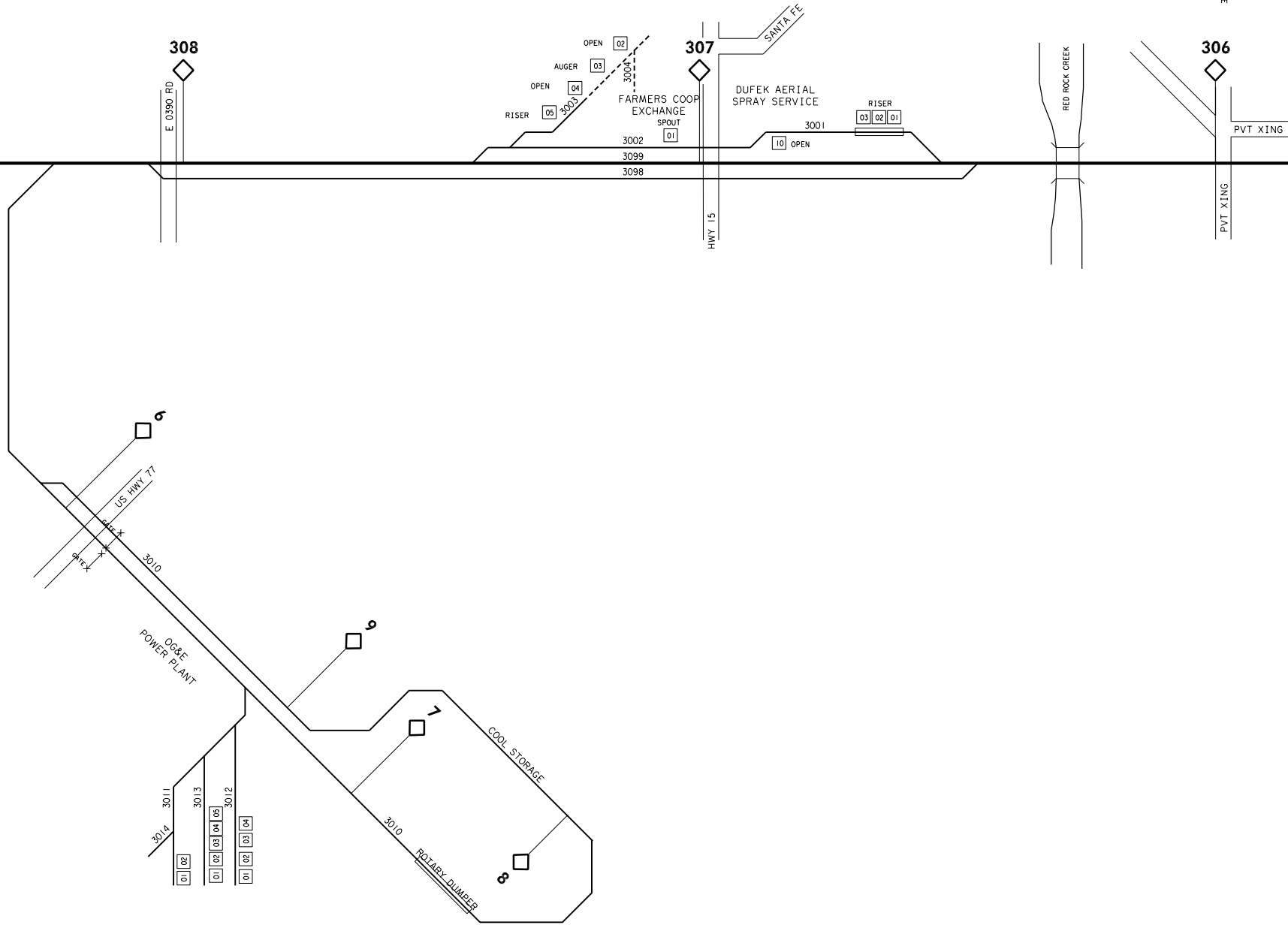
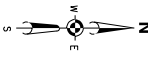


- BNSF OWNED & MAINT
- INDUSTRY OWNED & BNSF MAINT
- IND OWNED & MAINT
- LEASE
- TRACKAGE RIGHTS
- FOREIGN TRACK
- JOINT FACILITIES

* UNKNOWN TRACK NUMBER

OTOE, OK Red Rock Subdivision

YARD SEGMENT: ###	REVISED: 05/06/2003
STATION ABBR: OTOE	TRK CHT: #####.DGN
FSAC: 52270	TEAM: OTOE36093.DGN
ZONE: 36	

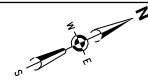


- BNSF OWNED & MAINT
- INDUSTRY OWNED & BNSF MAINT
- IND OWNED & MAINT
- LEASE
- TRACKAGE RIGHTS
- FOREIGN TRACK
- JOINT FACILITIES

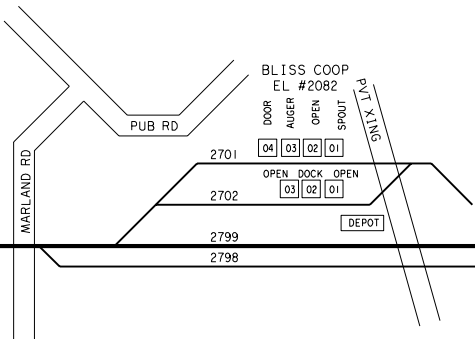
* UNKNOWN TRACK NUMBER

RED ROCK, OK Red Rock Subdivision

YARD SEGMENT: ###	REVISED: 05/06/2003
STATION ABBR: REDROK	TRK CHT: #####.DGN
FSAC: 52280	TEAM: REDR30095.DGN
ZONE: 30	



301



300



299



N 3290 RD

E 0300 RD



- BNSF OWNED & MAINT
- INDUSTRY OWNED & BNSF MAINT
- IND OWNED & MAINT
- LEASE
- TRACKAGE RIGHTS
- FOREIGN TRACK
- JOINT FACILITIES

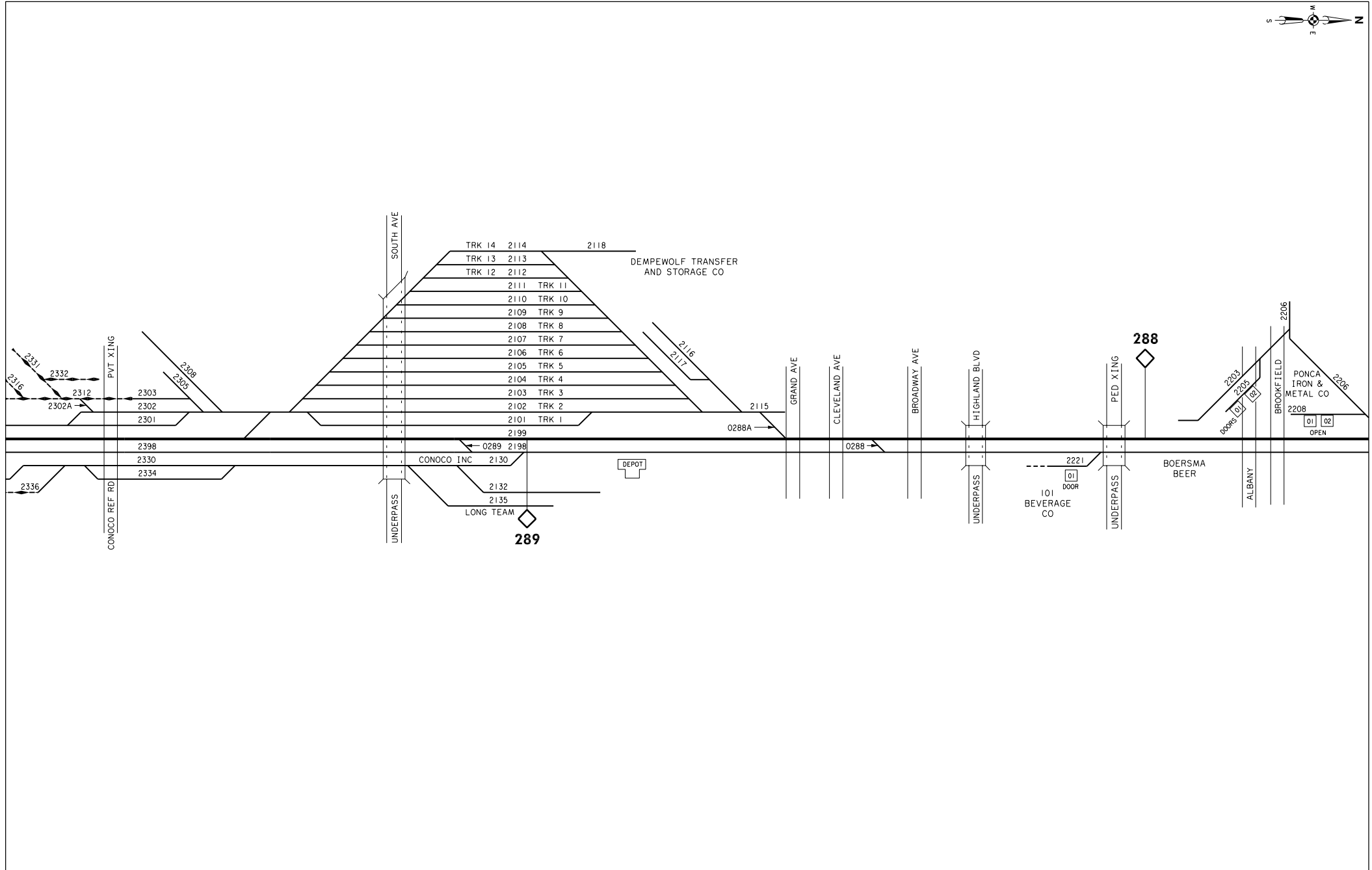
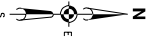
* UNKNOWN TRACK NUMBER

MARLAND, OK
Red Rock Subdivision

YARD SEGMENT: ###	REVISED: 05/06/2003
STATION ABBR: MARLAN	TRK CHT: #####.DGN
FSAC: 52290	TEAM: MARL27097.DGN
ZONE: 27	

LINE SEG	TRACK				CUSTOMER	CONTRACT NUMBER	LENGTHS				CAR CAPY	CAR SPOT	MTCE BILL	MAINTENANCE NOTES
	CLIC	TYPE	ICC #	NAME			TOTAL	BNSF	INDY	LEASE				
7400	2699	MT		MAIN TRACK		MAIN LINE								RED ROCK SUB MAIN LINE
	0290													
	0290A													
	2312	INDY	82	CONOCO LITE OIL TRACK NO 1	CONOCO INC	AT 00112565	1306		1306	15	9	NO		INDY OWN HB-EOT RR MTCE
	2313	INDY	83	CONOCO LITE OIL TRACK NO 2	CONOCO INC	AT 00112565	1125		1125	15	9	NO		INDY OWN HB-EOT RR MTCE
	2314	INDY	22	CONOCO LITE OIL TRACK NO 3	CONOCO INC	AT 00112565	1722	91	1631	15	9	NO		INDY OWN RW-EOT RR MTCE
	2315	INDY	27	CONOCO LITE OIL TRACK NO 4	CONOCO INC	AT 00112565	1129		1129	15	9	NO		INDY OWN HB-EOT RR MTCE
	2316	INDY	38	CONOCO LITE OIL TRACK NO 5	CONOCO INC	AT 00112565	732		732	2	2	NO		INDY OWN HB-EOT RR MTCE
	2330	YARD	80	CITIES SERVICE LEAD NO 1	CONOCO INC	AT 00123587	N/A	N/A				NO		CONT COVERS 258' OF TRK
	2336		158	COKER TRACK	CONOCO INC	AT 00123587	1550	222	1328	16	8	NO		CONT COVERS 258' OF TRK
	2402		150	ETHYL SPUR	CONOCO INC	AT 00092215	1771	161	1610	6	3			INDY OWN RW-EOT RR MTCE
	2426		156	CALCINER LEAD	CONOCO INC	AT 00098443	622		622	15	15	NO		
	2427	INDY	112	CALCINER TRACK	CONOCO INC	AT 00098443	1173		1173	8	4	NO		
	2428	INDY	140	CALCINER STORAGE	CONOCO INC	AT 00098443	753		753	4	2	NO		
	2430	INDY		CHEMICAL SPUR	CONOCO INC	AT 00087113	1728		1728	12	2	NO		INDY OWN RW-EOT RR MTCE
	2431	INDY	146	CONOCO GAS STORAGE SPUR	CONOCO INC	AT 00087113	1170		1170	9	5	NO		INDY OWN HB-EOT RR MTCE
	2432	INDY	147	CONOCO GAS STORAGE SPUR	CONOCO INC	AT 00087113	1000		1000	10	4	NO		INDY OWN HB-EOT RR MTCE
	2433	INDY	148	CONOCO GAS STORAGE SPUR	CONOCO INC	--UNKNOWN--				15	2	NO		
	2433	INDY	148	CONOCO GAS STORAGE SPUR	JUPITER CHEMICALS	--UNKNOWN--				15	2	NO		
	2502			STORAGE TRACK		--UNKNOWN--								
	2503			STORAGE TRACK		--UNKNOWN--								
	2520	INDY	116	CARBON PLANT LEAD	CONOCO INC	--UNKNOWN--	4437	4437		15	15	NO		
	2520	INDY	116	CARBON PLANT LEAD	CONTINENTAL CARBON CO DIV OF WITCO	--UNKNOWN--	4437	4437		12	12	NO		
	2521	INDY	165	CARBON PLANT NO 1	CONTINENTAL CARBON CO DIV OF WITCO	--UNKNOWN--	1476	1476		22	16	NO		
	2522	INDY	166	CARBON PLANT NO 2	CONTINENTAL CARBON CO DIV OF WITCO	--UNKNOWN--	481	481		15	15	NO		
	2523			CARBON PLANT NO 3	CONTINENTAL CARBON CO DIV OF WITCO	--UNKNOWN--				12	12			
	2601	YARD	1	SOUTH STORAGE TRACK NO 1	CONTINENTAL CARBON CO	AT 00191313	N/A	N/A	1945			NO		
	2602	YARD	84	SOUTH STORAGE TRACK NO 2	CONTINENTAL CARBON CO	AT 00191313	N/A	N/A	1737			NO		
	2603	YARD	85	SOUTH STORAGE TRACK NO 3PONCA IRON	PONCA IRON & METAL CO	--UNKNOWN--	2085	2085				NO		
	2698	PASS	6	WHITE EAGLE SIDING	GATES GALEN	AT 00161467	3189	3189				NO		CONT COVERS 200' OF TRK

LINE SEG	TRACK				CUSTOMER	CONTRACT NUMBER	LENGTHS				CAR CAPY	CAR SPOT	MTCE BILL	MAINTENANCE NOTES
	CLIC	TYPE	ICC #	NAME			TOTAL	BNSF	INDY	LEASE				
7400	2199	MT		MAIN TRACK		MAIN LINE								RED ROCK SUB MAIN LINE
	0288													
	0288A													
	0289													
	2101	YARD	1	YARD TRACK NO 1		--UNKNOWN--	11920	11920					NO	
	2102	YARD	2	YARD TRACK NO 2		--UNKNOWN--	4568	4568					NO	
	2103	YARD	3	YARD TRACK NO 3		--UNKNOWN--	2941	2941					NO	
	2104	YARD	4	YARD TRACK NO 4		--UNKNOWN--	2657	2657					NO	
	2105	YARD	5	YARD TRACK NO 5		--UNKNOWN--	2657	2657					NO	
	2106	YARD	6	YARD TRACK NO 6		--UNKNOWN--	2789	2789					NO	
	2107	YARD	7	YARD TRACK NO 7		--UNKNOWN--	2302	2302					NO	
	2108	YARD	8	YARD TRACK NO 8		--UNKNOWN--	2126	2126					NO	
	2109	YARD	9	YARD TRACK NO 9		--UNKNOWN--	1949	1949					NO	
	2110	YARD	10	YARD TRACK NO 10		--UNKNOWN--	1773	1773					NO	
	2111	YARD	11	YARD TRACK NO 11		--UNKNOWN--	1597	1597					NO	
	2112	YARD	12	YARD TRACK NO 12		--UNKNOWN--	1421	1421					NO	
	2113	YARD	13	YARD TRACK NO 13		--UNKNOWN--	1245	1245					NO	
	2114	YARD	14	YARD TRACK NO 14		--UNKNOWN--	1064	1064					NO	
	2115	YARD	162	YARD TAIL TRACK		--UNKNOWN--	385	385					NO	
	2116	YARD	118	WEST ROUNDHOUSE TRACK		--UNKNOWN--	568	568					NO	
	2117	YARD	19	EAST ROUNDHOUSE TRACK		--UNKNOWN--	312	312					NO	
	2118	YARD	79	ELECTRIC ICE SPUR	DEMPEWOLF TRANSFER & STORAGE CO	AT 00147907	1145	1145					YES	CONT COVERS 133.2' OF TRK
	2130	YARD	76	HOUSE LEAD		--UNKNOWN--	6567	6567					NO	
	2132	YARD	17	MIDDLE HOUSE		--UNKNOWN--	686	686					NO	
	2135	YARD	72	LONG TEAM		--UNKNOWN--	885	885					NO	
	2198			SIDING		--UNKNOWN--								
	2203			SOUTH LEG WYE		--UNKNOWN--								
	2205	INDY	96	BOERSMA BEER		--UNKNOWN--	508	508					NO	
	2206	WYE	16	NORTH LEG WYE		--UNKNOWN--	1418	1418					NO	
	2208	INDY	167	PONCA IRON	PONCA IRON & METAL CO	AT 00111657	439	439					NO	CONT COVERS 347' OF TRK
	2208	INDY	167	PONCA IRON	PONCA IRON & METAL CO	AT 00113115	439	439					NO	CONT COVERS 66' TRK EXT
	2221	INDY	153	SEVEN-UP	101 BEVERAGE	AT 00185636	400	305	95		2	1	NO	INDY O&M RW-EOT
	2301	YARD	1	SOUTH NO 1		--UNKNOWN--	11920	11920					NO	
	2302	YARD	48	SOUTH NO 2		--UNKNOWN--	4568	4568					NO	
	2302A													
	2303	INDY	25	SOUTH NO 3	CONOCO INC	--UNKNOWN--	1479	1479			15	15	NO	
	2305		31	SOUTH NO 5		--UNKNOWN--								
	2308		33	CONOCO GREASE PLANT E TRACK		--UNKNOWN--								
	2312	INDY	82	CONOCO LITE OIL TRACK NO 1	CONOCO INC	AT 00112565	1306		1306		15	9	NO	INDY OWN HB-EOT RR MTCE
	2316	INDY	38	CONOCO LITE OIL TRACK NO 5	CONOCO INC	AT 00112565	732		732		2	2	NO	INDY OWN HB-EOT RR MTCE
	2330	YARD	80	CITIES SERVICE LEAD NO 1	CONOCO INC	AT 00123587	N/A	N/A					NO	CONT COVERS 258' OF TRK
	2331	YARD	149	HIGH PRESSURE NO 2	CONOCO INC	AT 00112565	485		485				NO	INDY OWN HB-EOT RR MTCE
	2332	YARD	36	HIGH PRESSURE NO 1	CONOCO INC	AT 00112565	194		194				NO	INDY OWN HB-EOT RR MTCE
	2334			CITIES SERVICE LEAD NO 2		--UNKNOWN--								
	2336		158	COKER TRACK	CONOCO INC	AT 00123587	1550	222	1328		16	8	NO	CONT COVERS 258' OF TRK
	2398			SIDING		--UNKNOWN--								

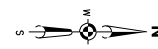


- BNSF OWNED & MAINT
- INDUSTRY OWNED & BNSF MAINT
- IND OWNED & MAINT
- LEASE
- TRACKAGE RIGHTS
- FOREIGN TRACK
- JOINT FACILITIES

* UNKNOWN TRACK NUMBER

PONCA CITY, OK Red Rock Subdivision

YARD SEGMENT: 7452	REVISED: 05/06/2003
STATION ABBR: PONCIT	TRK CHT: #####.DGN
FSAC: 52300	TEAM: PONC21101.DGN
ZONE: 21, 22, 23	



287



286



285



DETROIT

EMPORIA AVE

HARTFORD AVE

PROSPECT AVE




HUBBARD RD

2199

2198

2206

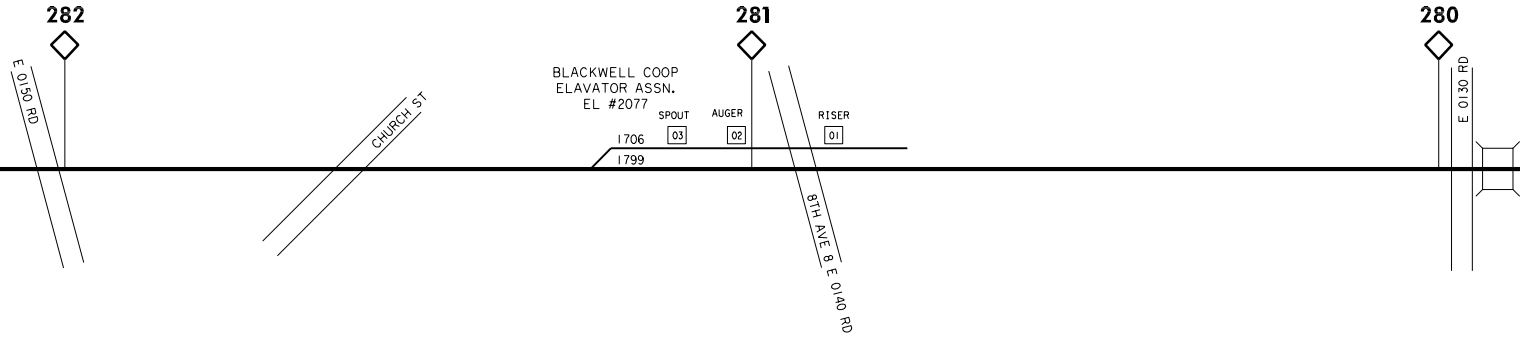
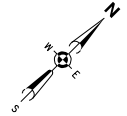







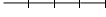
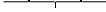
-  BNSF OWNED & MAINT
-  INDUSTRY OWNED & BNSF MAINT
-  IND OWNED & MAINT
-  LEASE
-  TRACKAGE RIGHTS
-  FOREIGN TRACK
-  JOINT FACILITIES

* UNKNOWN TRACK NUMBER

PONCA CITY, OK Red Rock Subdivision

YARD SEGMENT: 7452	REVISED: 05/06/2003
STATION ABBR: PONCIT	TRK CHT: #####.DGN
FSAC: 52300	TEAM: PONC22103.DGN
ZONE: 22	

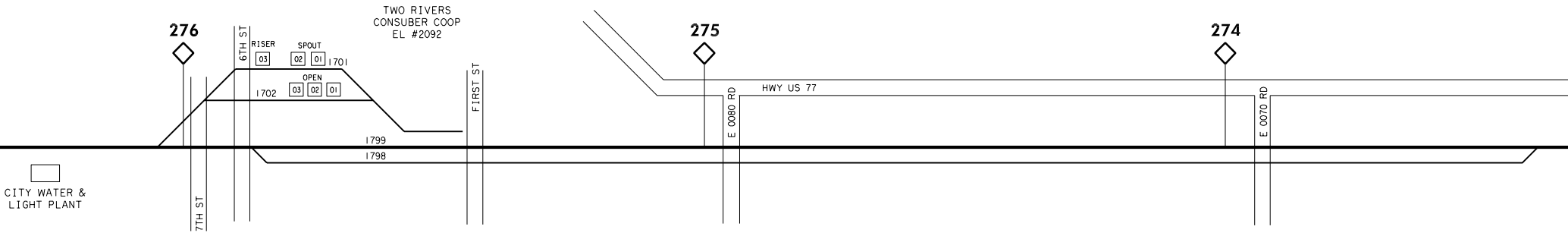
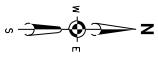


-  BNSF OWNED & MAINT
-  INDUSTRY OWNED & BNSF MAINT
-  IND OWNED & MAINT
-  LEASE
-  TRACKAGE RIGHTS
-  FOREIGN TRACK
-  JOINT FACILITIES

* UNKNOWN TRACK NUMBER

KILDARE, OK Red Rock Subdivision

YARD SEGMENT: ###	REVISED: 05/06/2003
STATION ABBR: KILDOK	TRK CHT: #####.DGN
FSAC: 52670	TEAM: KILD17105.DGN
ZONE: 17	



CITY WATER & LIGHT PLANT

276

275

274



- BNSF OWNED & MAINT
- INDUSTRY OWNED & BNSF MAINT
- IND OWNED & MAINT
- LEASE
- TRACKAGE RIGHTS
- FOREIGN TRACK
- JOINT FACILITIES

* UNKNOWN TRACK NUMBER

NEWKIRK, OK Red Rock Subdivision

YARD SEGMENT: ###	REVISED: 05/06/2003
STATION ABBR: NEWKIR	TRK CHT: #####.DGN
FSAC: 52680	TEAM: NEWK17107.DGN
ZONE: 17	

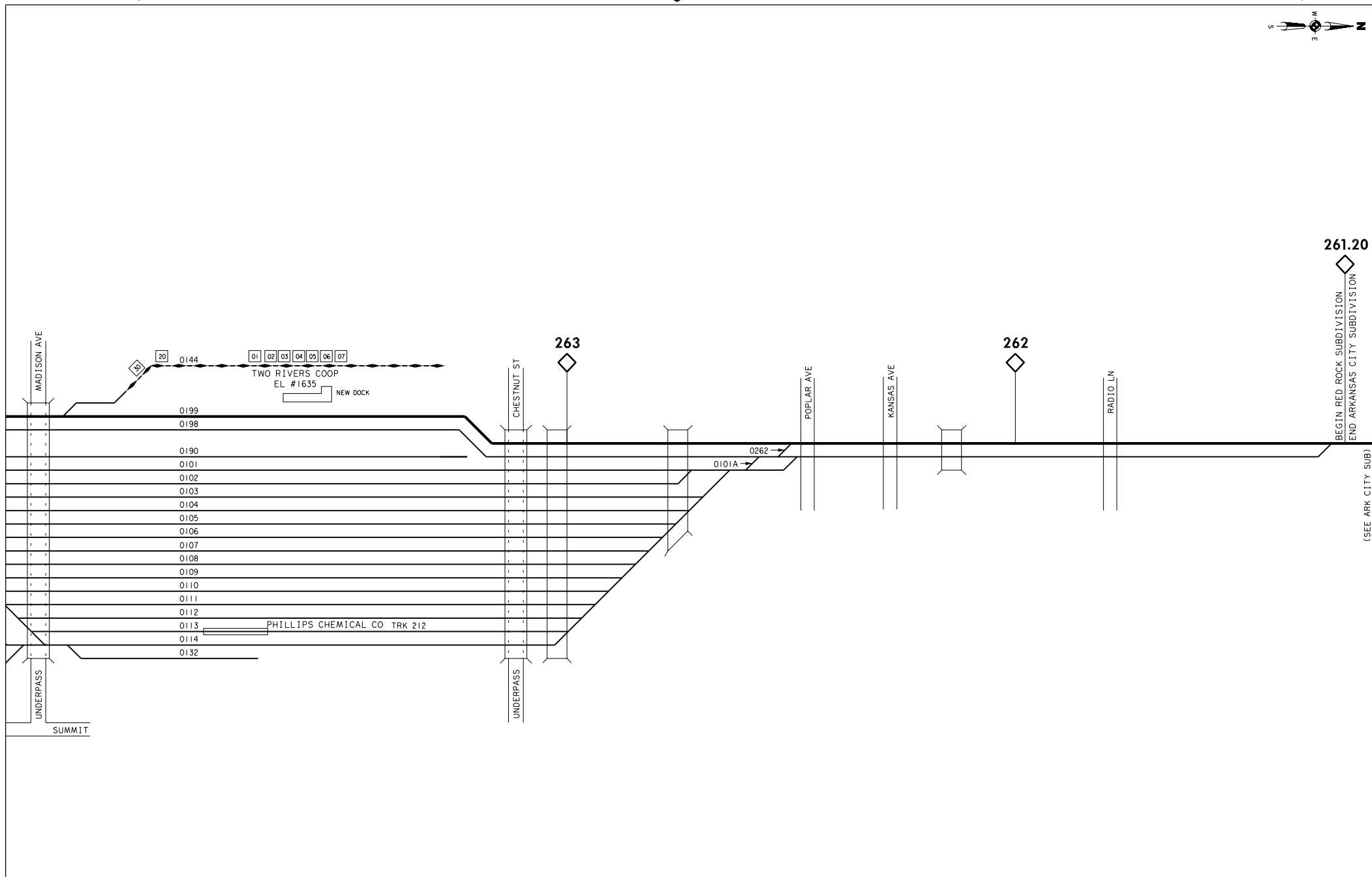
LINE SEG	TRACK				CUSTOMER	CONTRACT NUMBER	LENGTHS				CAR CAPY	CAR SPOT	MTCE BILL	MAINTENANCE NOTES	
	CLIC	TYPE	ICC #	NAME			TOTAL	BNSF	INDY	LEASE					
7400	0299	MT		MAIN TRACK BELOW MP		MAIN LINE								RED ROCK SUB MAIN LINE	
	0101	YARD	112	YARD TRK NO.1		--UNKNOWN--	6204	6204						NO	
	0102	YARD	113	YARD TRK NO.2		--UNKNOWN--	5561	5561						NO	
	0103	YARD	114	YARD TRK NO.3		--UNKNOWN--	3544	3544						NO	
	0104	YARD	115	YARD TRK NO.4		--UNKNOWN--	3387	3387						NO	
	0105	YARD	116	YARD TRK NO.5		--UNKNOWN--	3232	3232						NO	
	0106	YARD	117	YARD TRK NO.6		--UNKNOWN--	3078	3078						NO	
	0107	YARD	118	YARD TRK NO.7		--UNKNOWN--	2919	2919						NO	
	0108	YARD	233	YARD TRK NO.8		--UNKNOWN--	1266	1266						NO	
	0109	YARD	234	YARD TRK NO.9		--UNKNOWN--	2607	2607						NO	
	0134	YARD	184	INTERCHANGE TRK.		--UNKNOWN--	1605	1605						NO	
	0135		14	MIDDLE TRK.		--UNKNOWN--									
	0136	YARD	216	SCALE TRK.		--UNKNOWN--	850	850						NO	
	0138	YARD	144	WEST ICE HOUSE TRK.		--UNKNOWN--	1061	1061						NO	
	0190	PASS	128	OLD PASS TRK.		--UNKNOWN--	8663	8663						NO	
	0198		240	SIDING BETWEEN PWR XOVER		--UNKNOWN--								NO	
	0212	INDY	448	OLD MAIN LINE		--UNKNOWN--	297	297						NO	
	0219	YARD	30	OLD YARD TRK. 16 (COACH)		--UNKNOWN--	3177	3177						NO	
	0244	YARD	114	STOREHOUSE LEAD TRK.	JIM SYBRANT	--UNKNOWN--	2276	1361	915		15	3		NO	
	0246	YARD	128	ROUNDHOUSE LEAD TRK.		--UNKNOWN--	8663	8663						NO	
	0264														
	0298	PASS	240	SIDING BELOW MOP		--UNKNOWN--	25160	25160						NO	
	0301			ADMMLGE FLR MILL TRK.1	ADM MILLING CO	--UNKNOWN--					12	9			
	0302			ADMMLGE FLR MILL TRK.2	ADM MILLING CO	--UNKNOWN--					12	9			
	0303	INDY	229	ADMMLGE FLR MILL TRK.3	DIXIE PORTLAND FLOUR MILLS INC	AT 00105817	1167	651	516					NO	TRK TO SERVE FLOUR MILL
	0303	INDY	229	ADMMLGE FLR MILL TRK.3	ADM MILLING CO	--UNKNOWN--	1167	651	516		15	9			
	0304	INDY	358	ADMMLGE FLR MILL TRK.4	DIXIE PORTLAND FLOUR MILLS INC	AT 00105817	5373	4139	1234					NO	TRK TO SERVE FLOUR MILL
	0304	INDY	358	ADMMLGE FLR MILL TRK.4	ADM MILLING CO	--UNKNOWN--	5373	4139	1234		9	9			
	0305			ADMMLGE TRESTLE TRK.	ADM MILLING CO	--UNKNOWN--	N/A		N/A		6	5			
	0306	INDY	408	ADMMLGE LEAD TRK.	ADM MILLING CO	--UNKNOWN--	362	362			20	20		NO	
	0307	INDY	233	STORAGE LEAD		--UNKNOWN--	1061	1061						NO	
	0310		8	NEW ERA MILLING LEAD	UPRR	AT 00168321	966	966						UPRR	
	0401			ARK CITY PACKING LEAD		--UNKNOWN--									
	0501	YARD	242	ADMMLGW MILLING TRACK 1	ADM MILLING CO	--UNKNOWN--	8260	8260			10	5		NO	
	0501A														
	0502	INDY	40	ADMMLGW MILLING TRACK NO 2	ADM MILLING CO	--UNKNOWN--	6308	6308			10	7		NO	
	0503	INDY	248	ADMMLGW MILLING TRACK NO 3	WALT KEELER CO INC; ALLENS INC	AT 00147789	1028	658	370					NO	
	0503	INDY	248	ADMMLGW MILLING TRACK NO 3	ADM MILLING CO	--UNKNOWN--	1028	658	370		7	4			
	0504	INDY	246	ADMMLGW MILLING TRACK NO 4	ADM MILLING CO	--UNKNOWN--	1035	666	369		9	9		NO	
	0504A														
	0505	YARD	245	ADMMLGW MILLING RUNAROUND	CONDEA VISTA CO	AT 00173791	1471	1471		N/A				YES	
	0505	YARD	245	ADMMLGW MILLING RUNAROUND	ADM MILLING CO	--UNKNOWN--	1471	1471		N/A	10	5			
	9933*					--UNKNOWN--									

LINE SEG	TRACK				CUSTOMER	CONTRACT NUMBER	LENGTHS				CAR CAPY	CAR SPOT	MTCE BILL	MAINTENANCE NOTES
	CLIC	TYPE	ICC #	NAME			TOTAL	BNSF	INDY	LEASE				
7400	0199	MT		NORTH MAIN TRK (WBML)		MAIN LINE								RED ROCK SUB MAIN LINE
	0101	YARD	112	YARD TRK NO.1		--UNKNOWN--	6204	6204						NO
	0101A													
	0102	YARD	113	YARD TRK NO.2		--UNKNOWN--	5561	5561						NO
	0103	YARD	114	YARD TRK NO.3		--UNKNOWN--	3544	3544						NO
	0104	YARD	115	YARD TRK NO.4		--UNKNOWN--	3387	3387						NO
	0105	YARD	116	YARD TRK NO.5		--UNKNOWN--	3232	3232						NO
	0106	YARD	117	YARD TRK NO.6		--UNKNOWN--	3078	3078						NO
	0107	YARD	118	YARD TRK NO.7		--UNKNOWN--	2919	2919						NO
	0108	YARD	233	YARD TRK NO.8		--UNKNOWN--	1266	1266						NO
	0109	YARD	234	YARD TRK NO.9		--UNKNOWN--	2607	2607						NO
	0110	YARD	307	YARD TRK NO.10		--UNKNOWN--	3906	3906						NO
	0111	YARD	308	YARD TRK NO.11		--UNKNOWN--	3622	3622						NO
	0112	YARD	195	YARD TRK NO.12		--UNKNOWN--	3605	3605						NO
	0113	YARD	212	YARD TRK NO.13	PHILLIPS CHEMICAL CO	BF 00007728	2118	2118		320				NO
	0114	YARD	124	RUNAROUND TRK.		--UNKNOWN--	1484	1484						NO
	0132			LYE BYE TRK. B/O TRK		--UNKNOWN--								
	0144		38	TWO RIVERS COOP.	TWO RIVERS CONSUMER COOP	AT 00070650	1042	N/A	N/A		10	3		NO
	0190	PASS	128	OLD PASS TRK.		--UNKNOWN--	8663	8663						NO
	0198		240	SIDING BETWEEN PWR XOVER		--UNKNOWN--								NO
	0262													

Gainesville, TX ←

Line Segment 7400

Newton, KS →



261.20

BEGIN RED ROCK SUBDIVISION
END ARKANSAS CITY SUBDIVISION
(SEE ARK CITY SUB)



- BNSF OWNED & MAINT
- INDUSTRY OWNED & BNSF MAINT
- IND OWNED & MAINT
- LEASE
- TRACKAGE RIGHTS
- FOREIGN TRACK
- JOINT FACILITIES

* UNKNOWN TRACK NUMBER

ARKANSAS CITY, KS Red Rock Subdivision

YARD SEGMENT: 7451	REVISED: 05/06/2003
STATION ABBR: ARKCIT	TRK CHT: #####.DGN
FSAC: 52700	TEAM: ARKA01111.DGN
ZONE: 01	

